

MORGAN AND MORECAMBE OFFSHORE WIND FARMS: TRANSMISSION ASSETS

Public Rights of Way Plan



September 2024
Rev: F01

MOR001-FLO-CON-ENV-PLN-0036
MRCNS-J3303-JVW-10016

PINS Reference: EN020028
APFP Regulations: 5(2)(k)
Document reference: B13

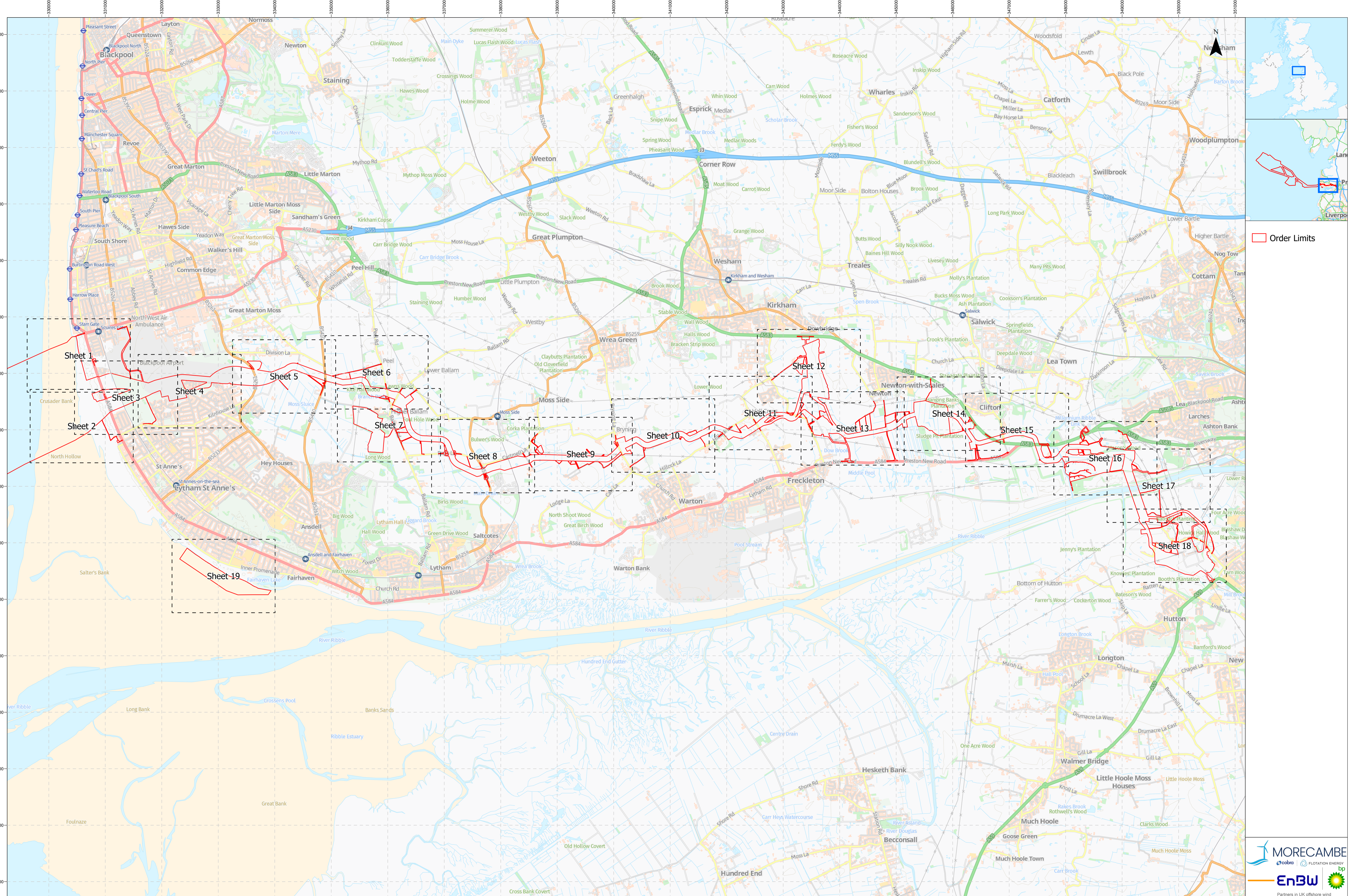
Document status					
Version	Purpose of document	Approved by	Date	Approved by	Date
F01	For issue	AS	September 2024	IM	September 2024

Prepared by:

**Morgan Offshore Wind Project Limited,
Morecambe Offshore Windfarm Ltd**

Prepared for:

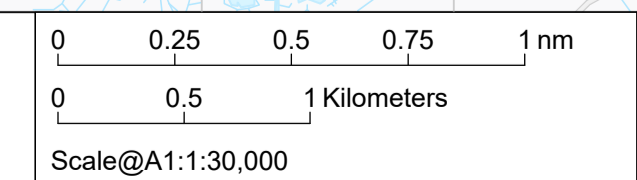
**Morgan Offshore Wind Project Limited,
Morecambe Offshore Windfarm Ltd**



Order Limits

Project Name:
MORGAN AND MORECAMBE OFFSHORE WIND FARMS:
TRANSMISSION ASSETS

Drawing Title:
Public Rights of Way - Index
APFP Reg: 5(2)(k)
Document Ref: B13



Geodetic Information:
Datum: OSGB 1936
Projection: British National Grid

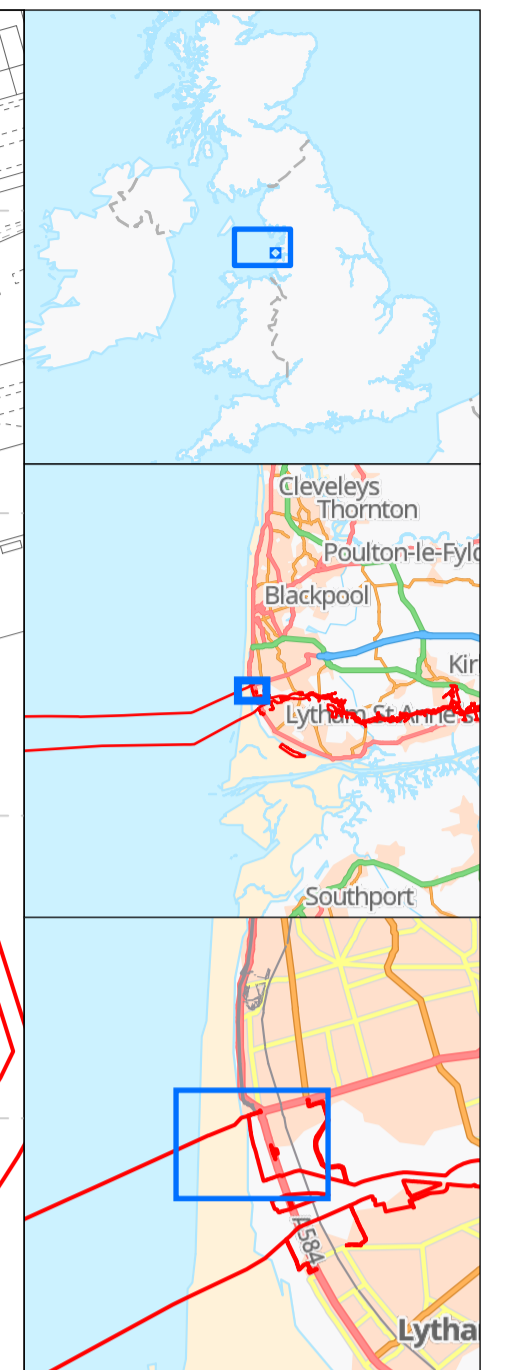
Data Sources: BP, Ordnance Survey
Based Upon The Ordnance Survey Map With The Sanction Of The
Controller Of HM Stationery Office. Crown Copyright Reserved. © OS
Licence No. 100042124

Service Layer Credits: GB Cartographic Local Names:
Contains OS data © Crown Copyright and database right
2022
Contains data from OS Zoomstack

VER	DATE	DETAILS	AUTH	CHK	APPRV
01	19/09/24	Final at DCO Submission	HAH	LM	AS

Drawing Number:
BP-GBR-MORG-REG-0180





- Adjacent Sheet
- Order Limits
- Public Right of Way to be Temporarily Closed or Restricted during Works relating to Morgan OWL and Morecambe OWL: Transmission Assets
- Public Right of Way not being Temporarily Closed or Restricted
- Lancashire Coastal Way
- National Cycle Network



Project Name:
MORGAN AND MORECAMBE OFFSHORE WIND FARMS:
TRANSMISSION ASSETS

Drawing Title:
Public Rights of Way Plan - Sheet 1 of 19
APFP Reg: 5(2)(k)
Document Ref: B13

0 25 50 75 Meters
Scale@A1: 1:2,500

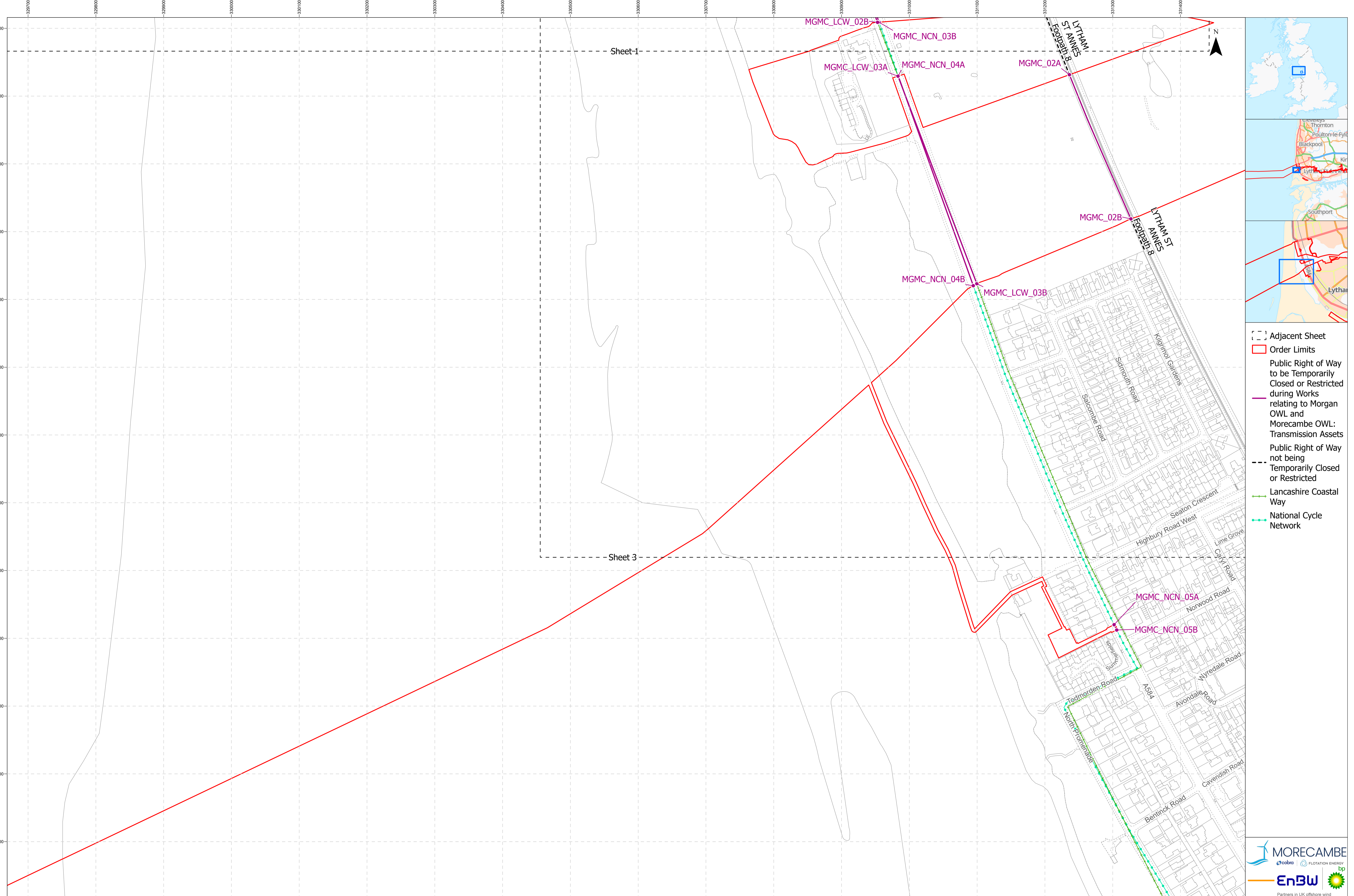
Geodetic Information:
Datum: OSGB 1936
Projection: British National Grid

Data Sources: BP, Ordnance Survey
Based Upon The Ordnance Survey Map With The Sanction Of The Controller Of HM Stationery Office. Crown Copyright Reserved. © OS Licence No. 100042124

Service Layer Credits: GB Cartographic Local Names: Contains OS data © Crown Copyright and database right 2022
Contains data from OS Zoomstack

VER	DATE	DETAILS	AUTH	CHK	APPRV
01	19/09/24	Final at DCO Submission	HAH	LM	AS

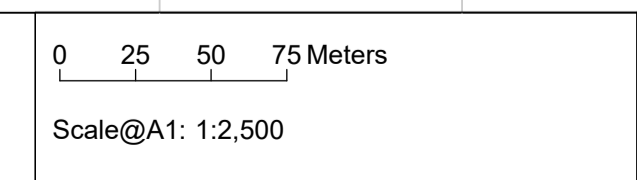
Drawing Number:
BP-GBR-MORG-REG-0180



- Adjacent Sheet
- Order Limits
- Public Right of Way to be Temporarily Closed or Restricted during Works relating to Morgan OWL and Morecambe OWL: Transmission Assets
- Public Right of Way not being Temporarily Closed or Restricted
- Lancashire Coastal Way
- National Cycle Network

Project Name:
MORGAN AND MORECAMBE OFFSHORE WIND FARMS: TRANSMISSION ASSETS

Drawing Title:
Public Rights of Way Plan - Sheet 2 of 19
APFP Reg: 5(2)(k)
Document Ref: B13



Geodetic Information:
Datum: OSGB 1936
Projection: British National Grid

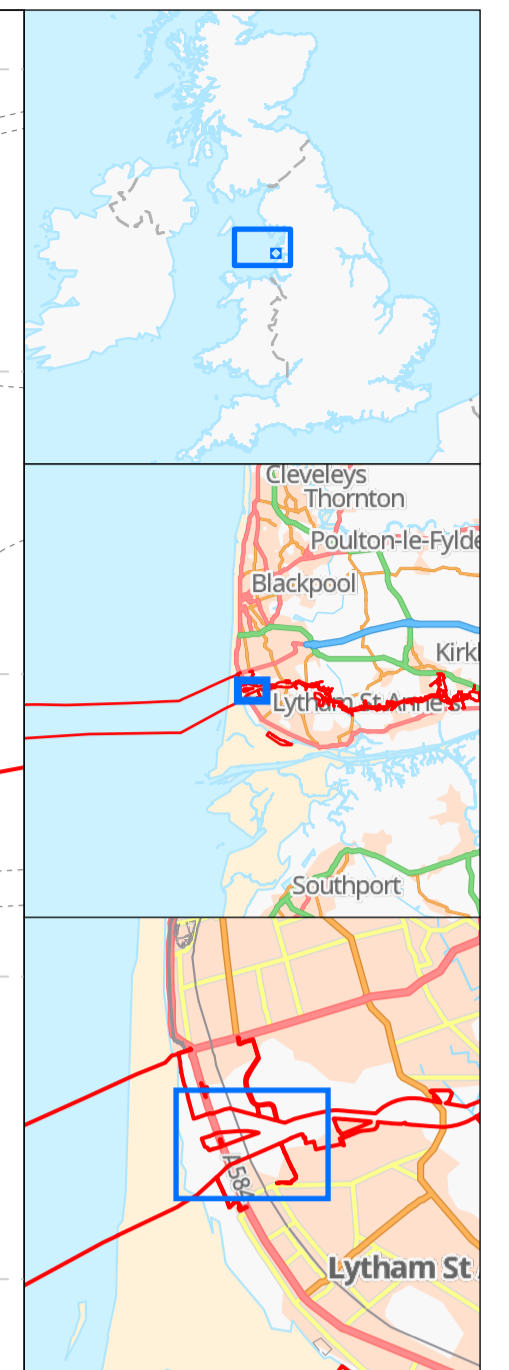
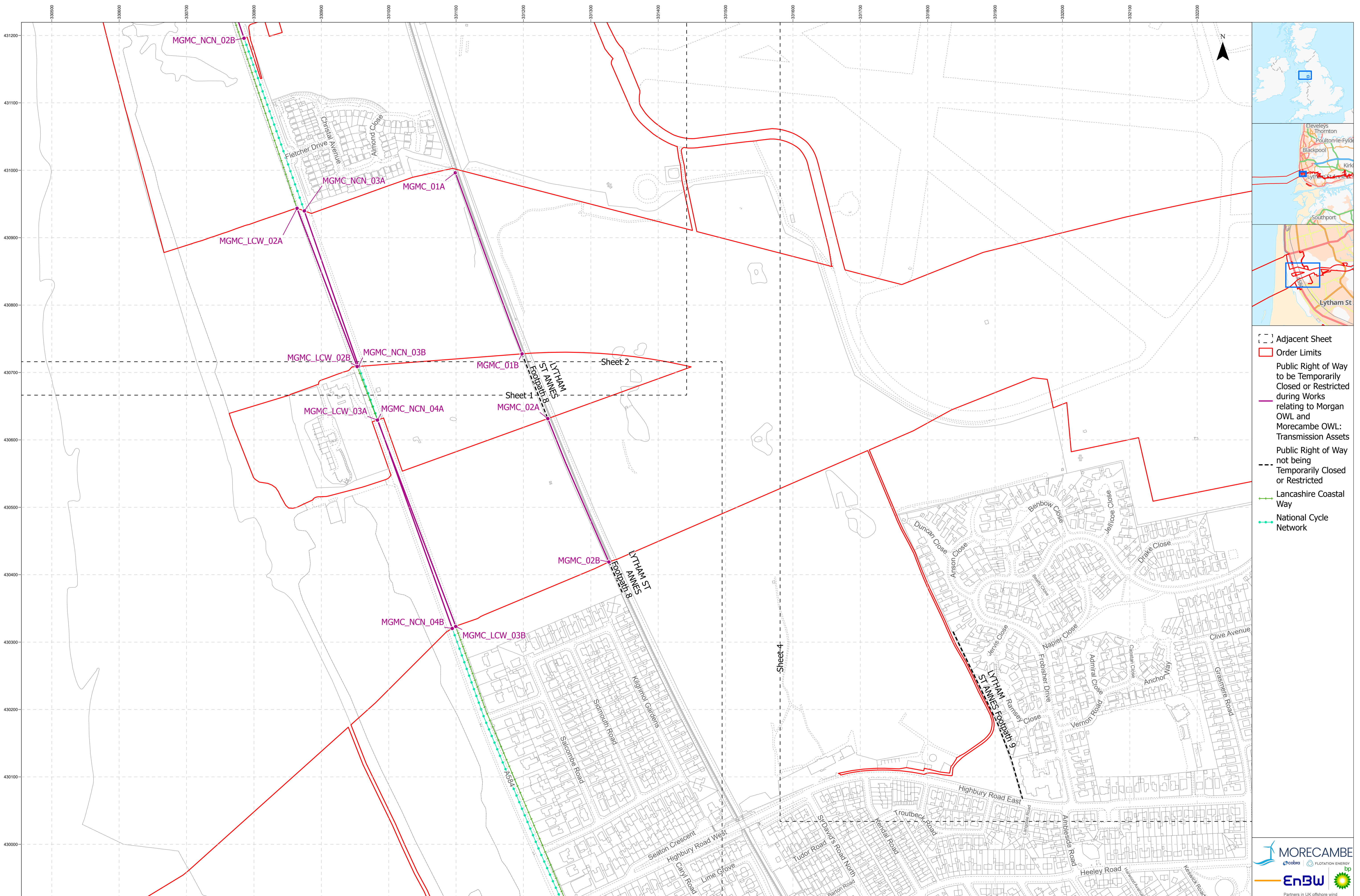
Data Sources: BP, Ordnance Survey
Based Upon The Ordnance Survey Map With The Sanction Of The Controller Of HM Stationery Office. Crown Copyright Reserved. © OS Licence No. 100042124

Service Layer Credits: GB Cartographic Local Names: Contains OS data © Crown Copyright and database right 2022
Contains data from OS Zoomstack

VER	DATE	DETAILS	AUTH	CHK	APPR
01	19/09/24	Final at DCO Submission	HAH	LM	AS

Drawing Number:
BP-GBR-MORG-REG-0180

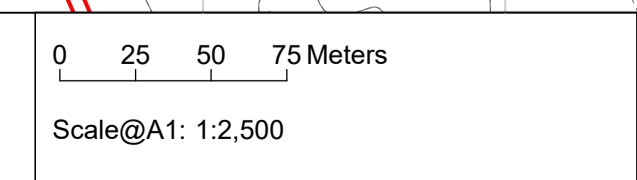




- Adjacent Sheet
- Order Limits
- Public Right of Way to be Temporarily Closed or Restricted during Works relating to Morgan OWL and Morecambe OWL: Transmission Assets
- Public Right of Way not being Temporarily Closed or Restricted
- Lancashire Coastal Way
- National Cycle Network

Project Name:
MORGAN AND MORECAMBE OFFSHORE WIND FARMS:
TRANSMISSION ASSETS

Drawing Title:
Public Rights of Way Plan - Sheet 3 of 19
APFP Reg: 5(2)(k)
Document Ref: B13



Geodetic Information:
Datum: OSGB 1936
Projection: British National Grid

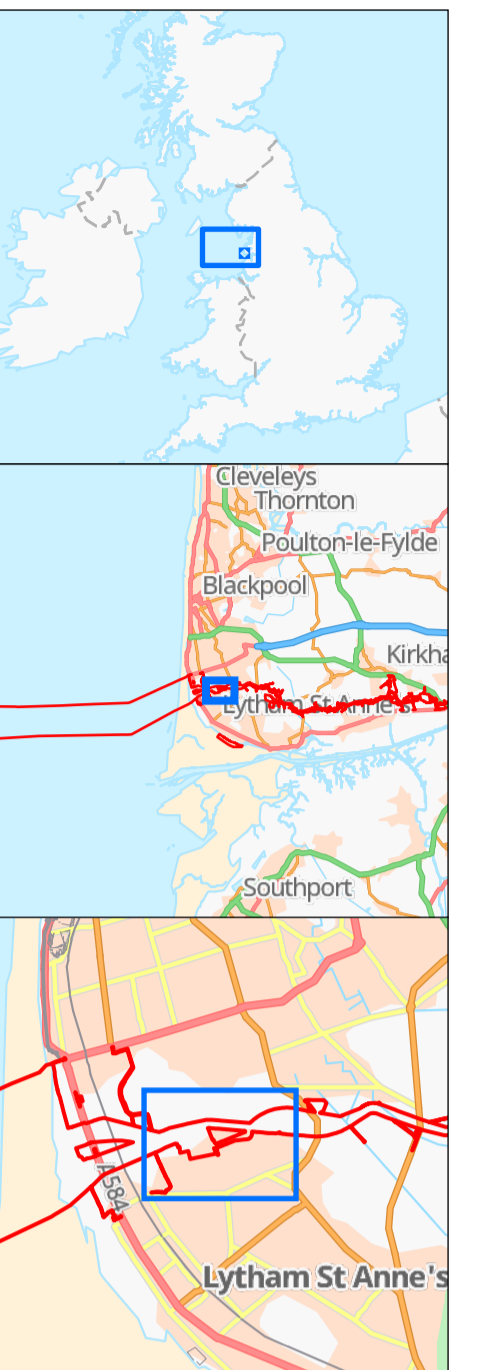
Data Sources: BP, Ordnance Survey
Based Upon The Ordnance Survey Map With The Sanction Of The Controller Of HM Stationery Office. Crown Copyright Reserved. © OS Licence No. 100042124

Service Layer Credits: GB Cartographic Local Names: Contains OS data © Crown Copyright and database right 2022. Contains data from OS Zoomstack

VER	DATE	DETAILS	AUTH	CHK	APPR
01	19/09/24	Final at DCO Submission	HAH	LM	AS

Drawing Number:
BP-GBR-MORG-REG-0180





- Adjacent Sheet
- Order Limits
- Public Right of Way to be Temporarily Closed or Restricted during Works relating to Morgan OWL and Morecambe OWL: Transmission Assets
- Public Right of Way not being Temporarily Closed or Restricted

Project Name:
MORGAN AND MORECAMBE OFFSHORE WIND FARMS:
TRANSMISSION ASSETS

Drawing Title:
Public Rights of Way Plan - Sheet 4 of 19
APFP Reg: 5(2)(k)
Document Ref: B13

0 25 50 75 Meters
Scale@A1: 1:2,500

Geodetic Information:
Datum: OSGB 1936
Projection: British National Grid

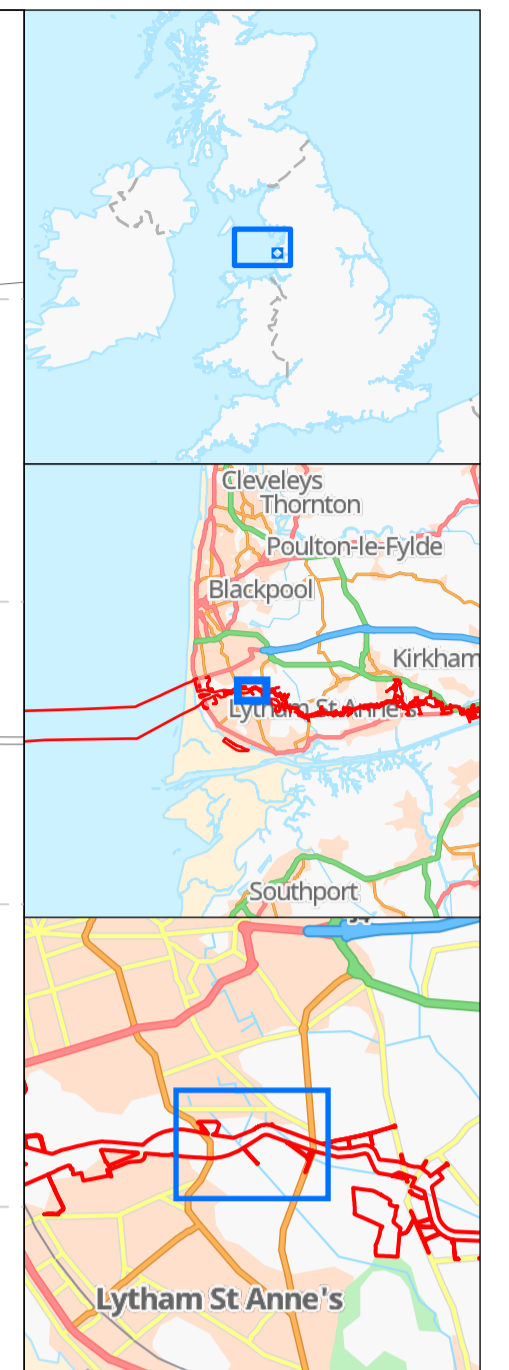
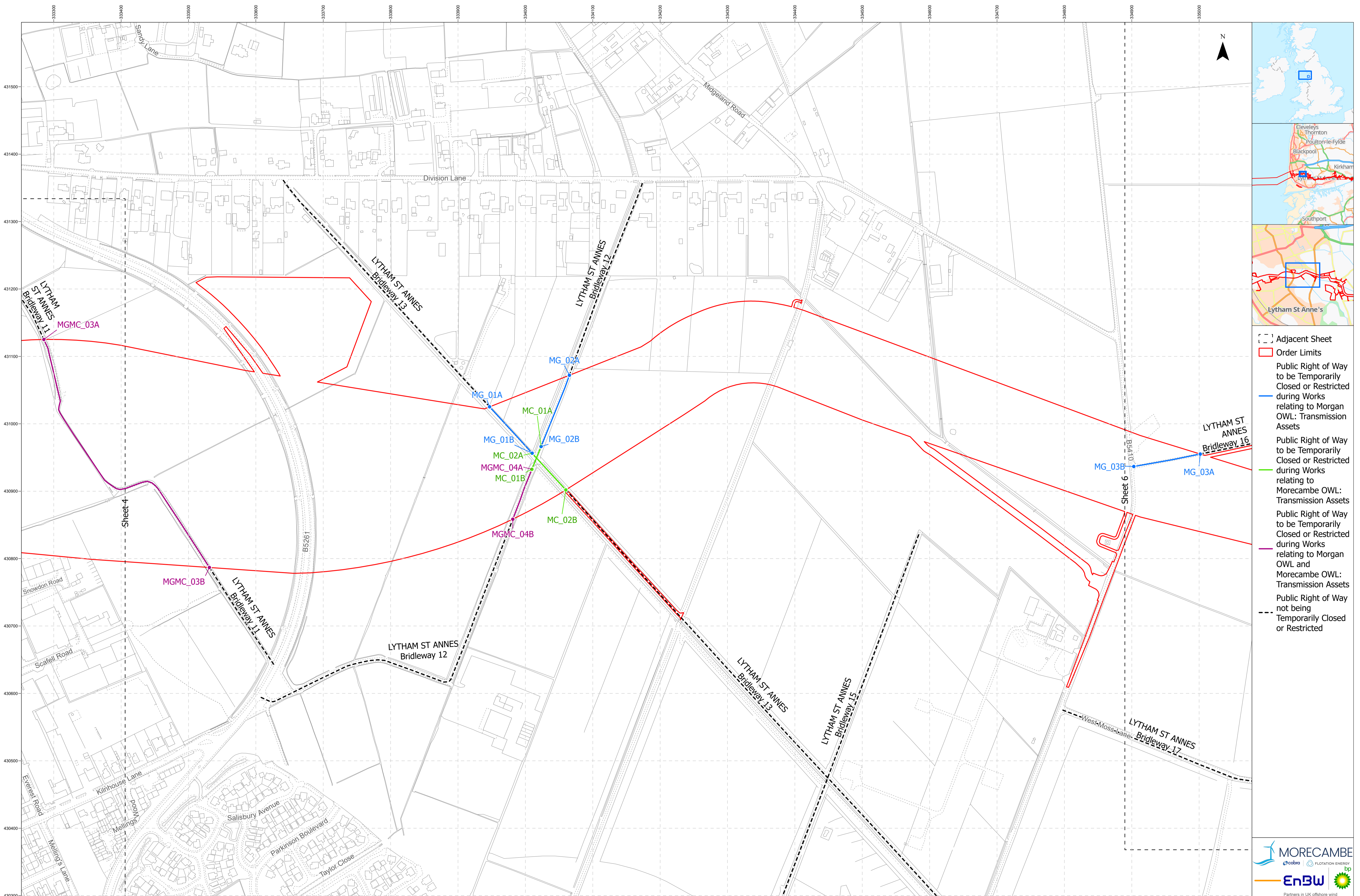
Data Sources: BP, Ordnance Survey
Based Upon The Ordnance Survey Map With The Sanction Of The Controller Of HM Stationery Office. Crown Copyright Reserved. © OS Licence No. 100042124

Service Layer Credits: GB Cartographic Local Names: Contains OS data © Crown Copyright and database right 2022 Contains data from OS Zoomstack

VER	DATE	DETAILS	AUTH	CHK	APPRV
01	19/09/24	Final at DCO Submission	HAH	LM	AS

Drawing Number:
BP-GBR-MORG-REG-0180





- Adjacent Sheet
- Order Limits
- Public Right of Way to be Temporarily Closed or Restricted during Works relating to Morgan OWL: Transmission Assets
- Public Right of Way to be Temporarily Closed or Restricted during Works relating to Morecambe OWL: Transmission Assets
- Public Right of Way to be Temporarily Closed or Restricted during Works relating to Morgan OWL and Morecambe OWL: Transmission Assets
- Public Right of Way not being Temporarily Closed or Restricted



Project Name:
MORGAN AND MORECAMBE OFFSHORE WIND FARMS:
TRANSMISSION ASSETS

Drawing Title:
Public Rights of Way Plan - Sheet 5 of 19
APFP Reg: 5(2)(k)
Document Ref: B13

0 25 50 75 Meters
Scale@A1: 1:2,500

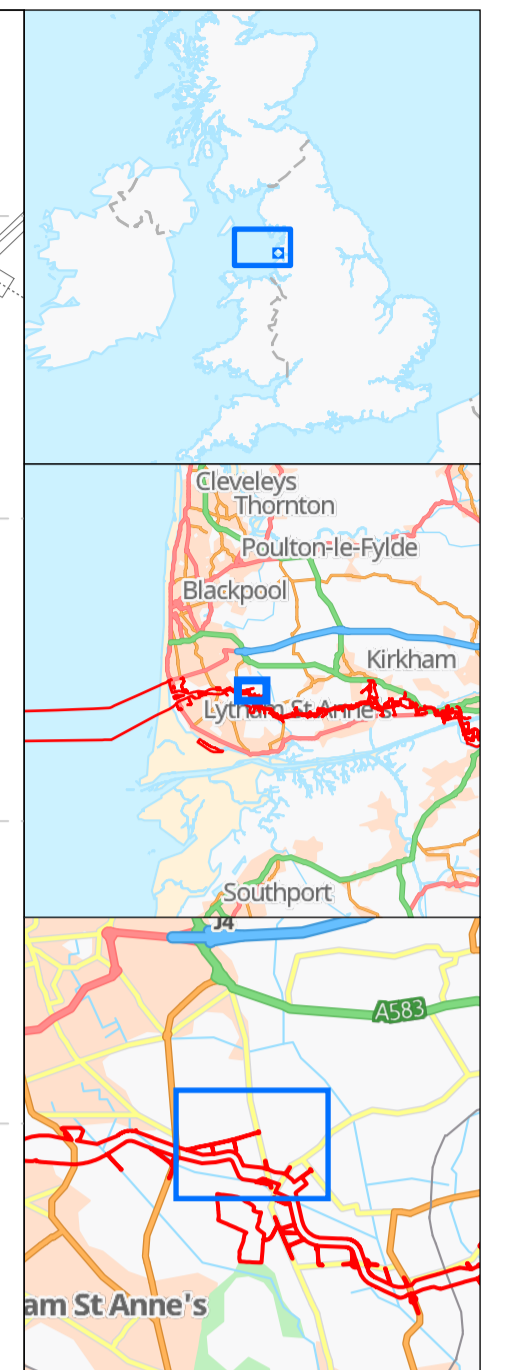
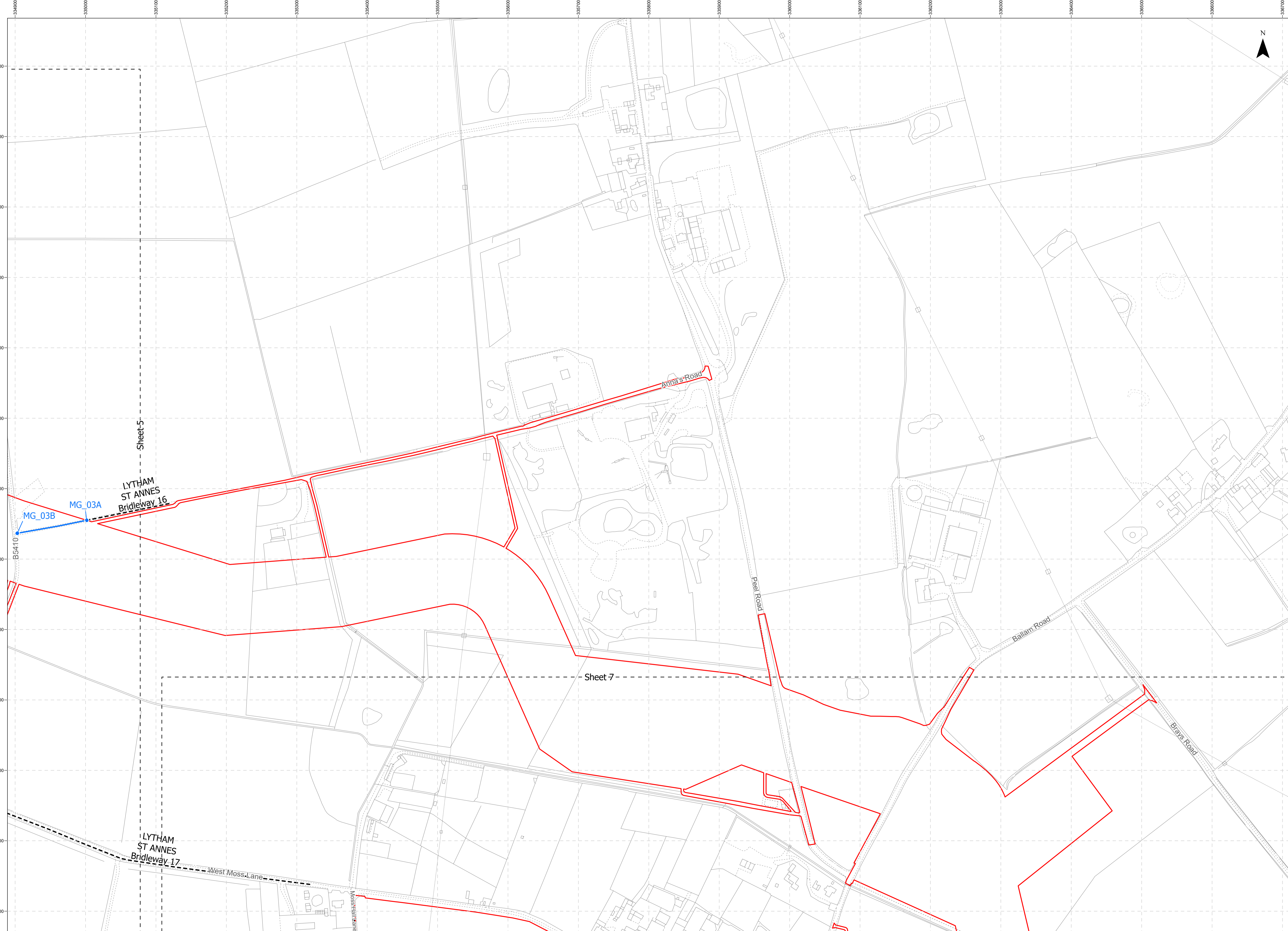
Geodetic Information:
Datum: OSGB 1936
Projection: British National Grid

Data Sources: BP, Ordnance Survey
Based Upon The Ordnance Survey Map With The Sanction Of The Controller Of HM Stationery Office. Crown Copyright Reserved. © OS Licence No. 100042124

Service Layer Credits: GB Cartographic Local Names: Contains OS data © Crown Copyright and database right 2022. Contains data from OS Zoomstack

VER	DATE	DETAILS	AUTH	CHK	APPRV
01	19/09/24	Final at DCO Submission	HAH	LM	AS

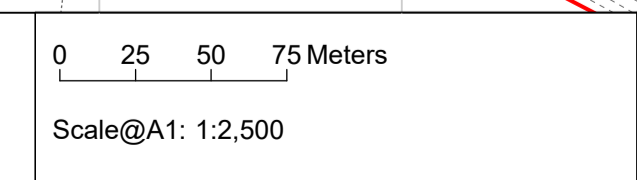
Drawing Number:
BP-GBR-MORG-REG-0180



- Adjacent Sheet
- Order Limits
- Public Right of Way to be Temporarily Closed or Restricted during Works relating to Morgan OWL: Transmission Assets
- Public Right of Way not being Temporarily Closed or Restricted

Project Name:
MORGAN AND MORECAMBE OFFSHORE WIND FARMS:
TRANSMISSION ASSETS

Drawing Title:
Public Rights of Way Plan - Sheet 6 of 19
APFP Reg: 5(2)(k)
Document Ref: B13



Geodetic Information:
Datum: OSGB 1936
Projection: British National Grid

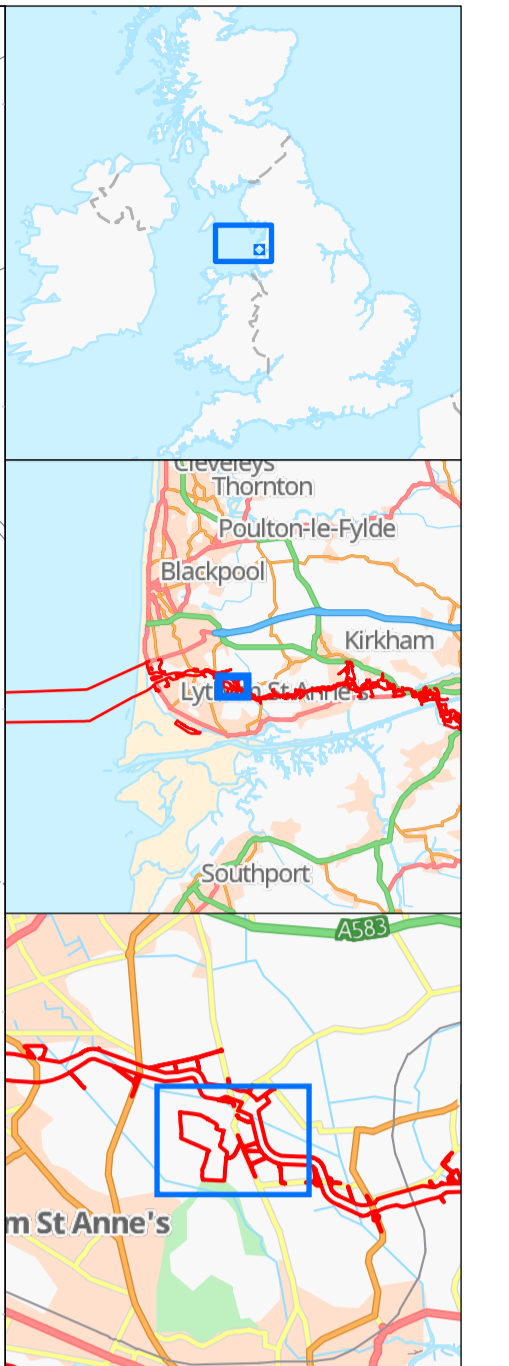
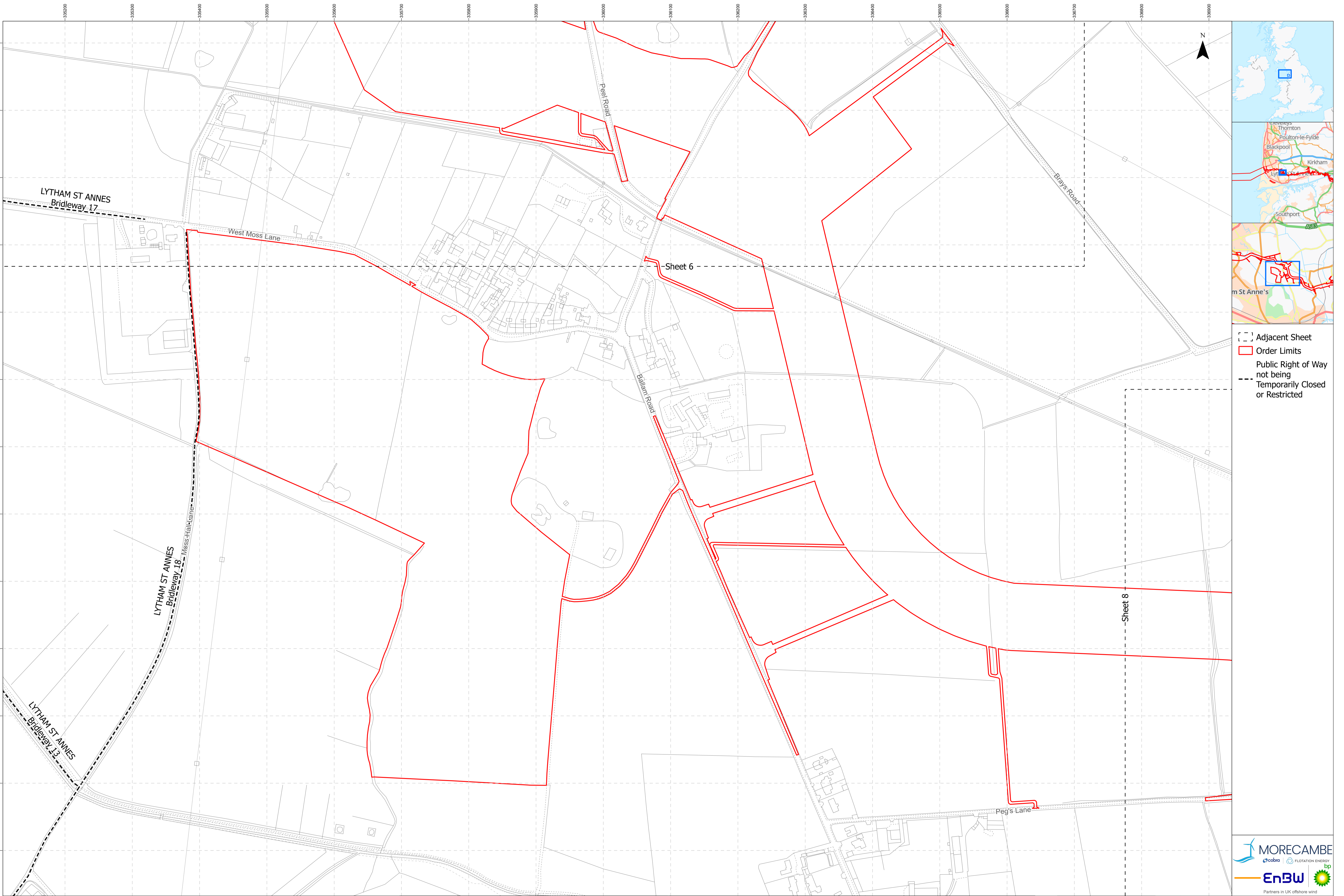
Data Sources: BP, Ordnance Survey
Based Upon The Ordnance Survey Map With The Sanction Of The Controller Of HM Stationery Office. Crown Copyright Reserved. © OS Licence No. 100042124

Service Layer Credits: GB Cartographic Local Names: Contains OS data © Crown Copyright and database right 2022. Contains data from OS Zoomstack

VER	DATE	DETAILS	AUTH	CHK	APPRV
01	19/09/24	Final at DCO Submission	HAH	LM	AS

Drawing Number:
BP-GBR-MORG-REG-0180

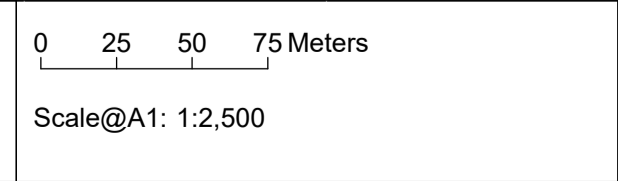




- Adjacent Sheet
- Order Limits
- Public Right of Way not being Temporarily Closed or Restricted

Project Name:
MORGAN AND MORECAMBE OFFSHORE WIND FARMS:
TRANSMISSION ASSETS

Drawing Title:
Public Rights of Way Plan - Sheet 7 of 19
APFP Reg: 5(2)(k)
Document Ref: B13



Geodetic Information:
Datum: OSGB 1936
Projection: British National Grid

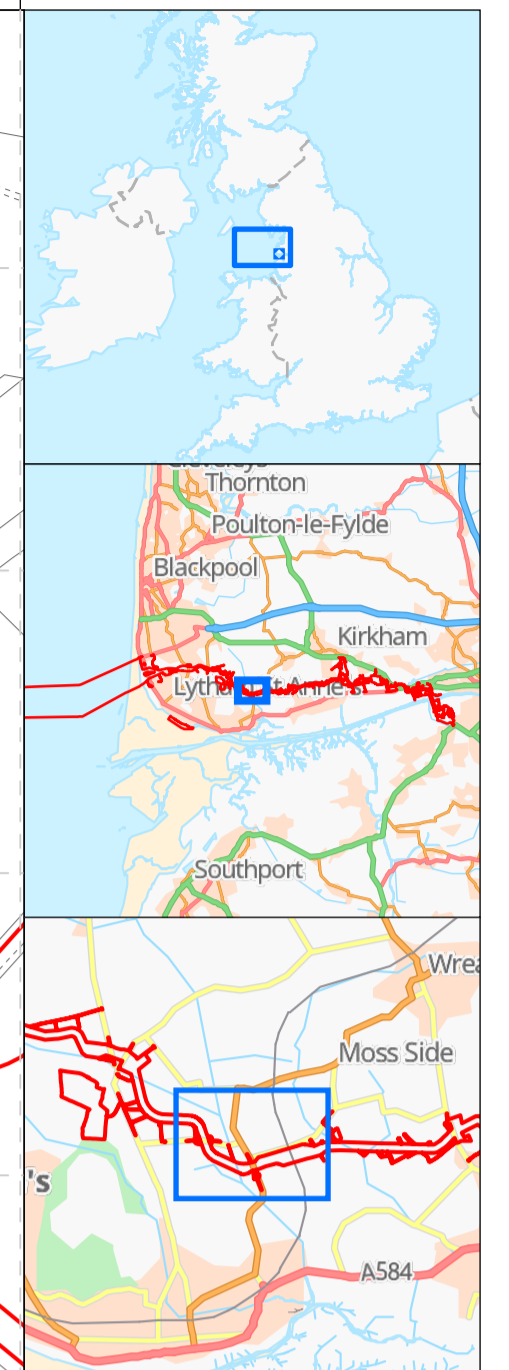
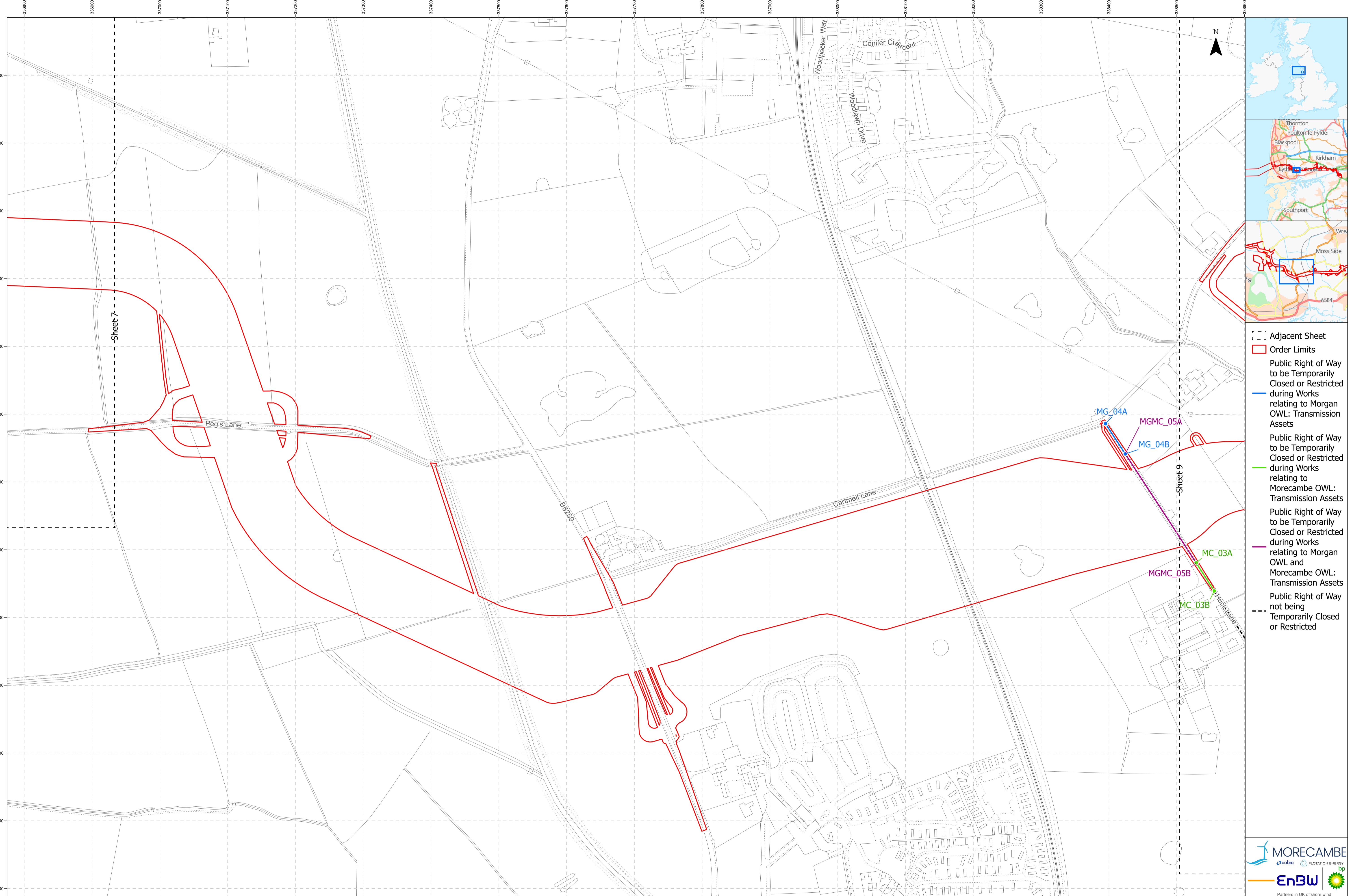
Data Sources: BP, Ordnance Survey
Based Upon The Ordnance Survey Map With The Sanction Of The Controller Of HM Stationery Office. Crown Copyright Reserved. © OS Licence No. 100042124

Service Layer Credits: GB Cartographic Local Names: Contains OS data © Crown Copyright and database right 2022. Contains data from OS Zoomstack

VER	DATE	DETAILS	AUTH	CHK	APPRV
01	19/09/24	Final at DCO Submission	HAH	LM	AS

Drawing Number:
BP-GBR-MORG-REG-0180



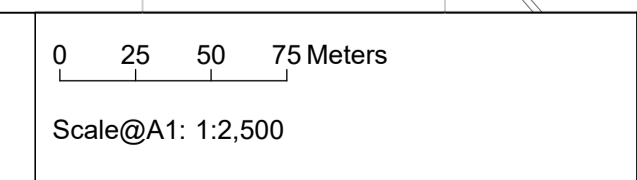


- Adjacent Sheet
- Order Limits
- Public Right of Way to be Temporarily Closed or Restricted during Works relating to Morgan OWL: Transmission Assets
- Public Right of Way to be Temporarily Closed or Restricted during Works relating to Morecambe OWL: Transmission Assets
- Public Right of Way to be Temporarily Closed or Restricted during Works relating to Morgan OWL and Morecambe OWL: Transmission Assets
- Public Right of Way not being Temporarily Closed or Restricted



Project Name:
MORGAN AND MORECAMBE OFFSHORE WIND FARMS:
TRANSMISSION ASSETS

Drawing Title:
Public Rights of Way Plan - Sheet 8 of 19
APFP Reg: 5(2)(k)
Document Ref: B13



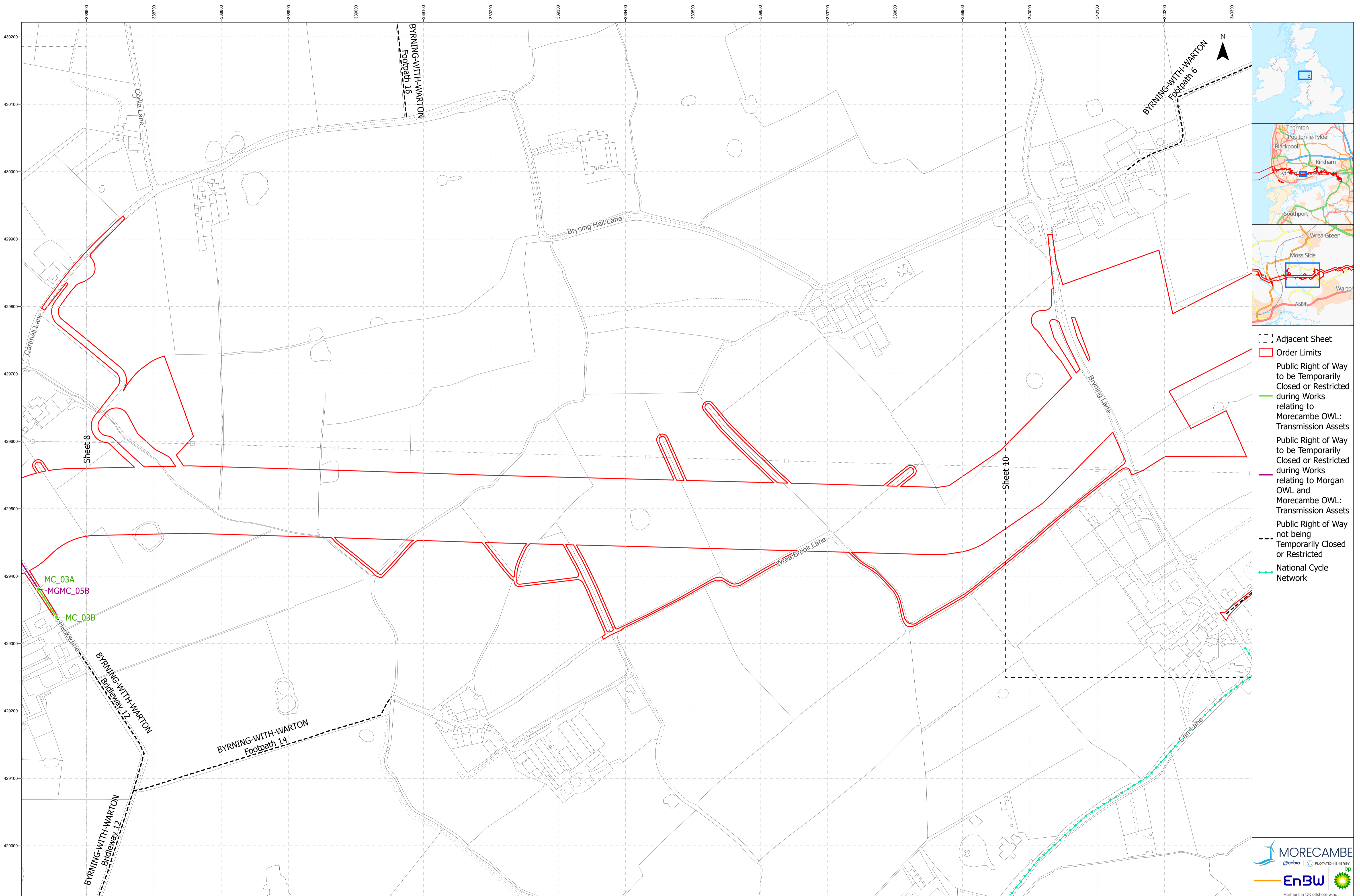
Geodetic Information:
Datum: OSGB 1936
Projection: British National Grid

Data Sources: BP, Ordnance Survey
Based Upon The Ordnance Survey Map With The Sanction Of The Controller Of HM Stationery Office. Crown Copyright Reserved. © OS Licence No. 100042124

Service Layer Credits: GB Cartographic Local Names: Contains OS data © Crown Copyright and database right 2022. Contains data from OS Zoomstack

VER	DATE	DETAILS	AUTH	CHK	APPRV
01	19/09/24	Final at DCO Submission	HAH	LM	AS

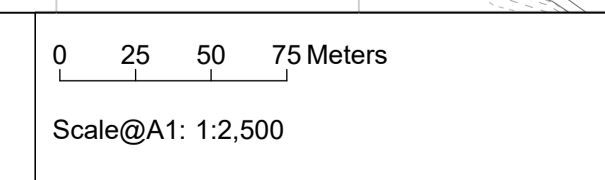
Drawing Number:
BP-GBR-MORG-REG-0180



- [---] Adjacent Sheet
- [Red Outline] Order Limits
- [Red Outline] Public Right of Way to be Temporarily Closed or Restricted during Works relating to Morecambe OWL: Transmission Assets
- [Green Line] Public Right of Way to be Temporarily Closed or Restricted during Works relating to Morgan OWL and Morecambe OWL: Transmission Assets
- [Purple Line] Public Right of Way not being Temporarily Closed or Restricted
- [Dashed Line] National Cycle Network

Project Name:
MORGAN AND MORECAMBE OFFSHORE WIND FARMS:
TRANSMISSION ASSETS

Drawing Title:
Public Rights of Way Plan - Sheet 9 of 19
APFP Reg: 5(2)(k)
Document Ref: B13



Geodetic Information:
Datum: OSGB 1936
Projection: British National Grid

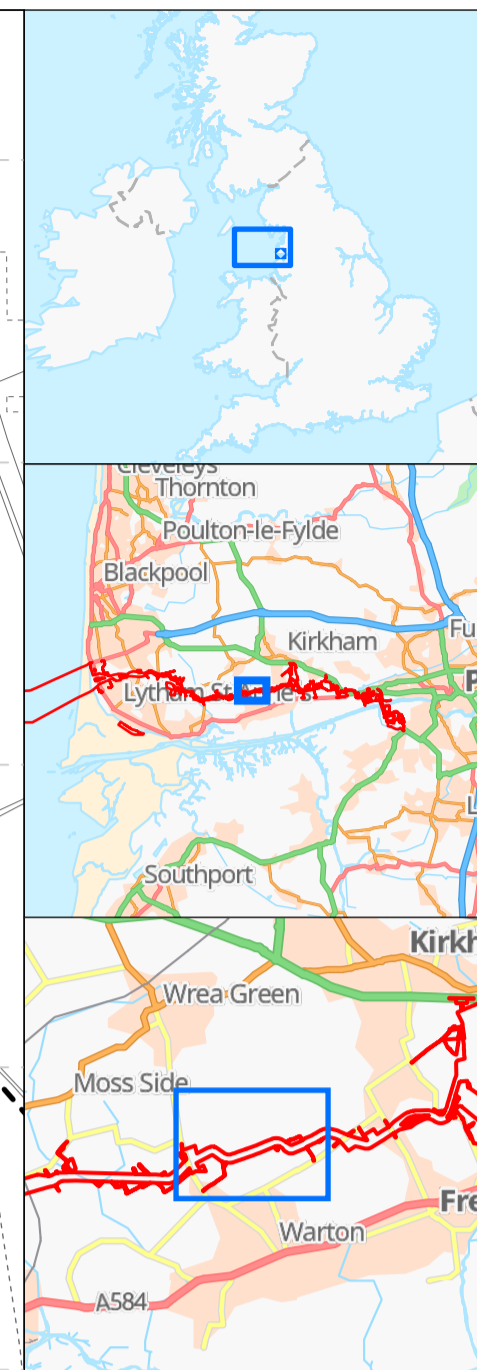
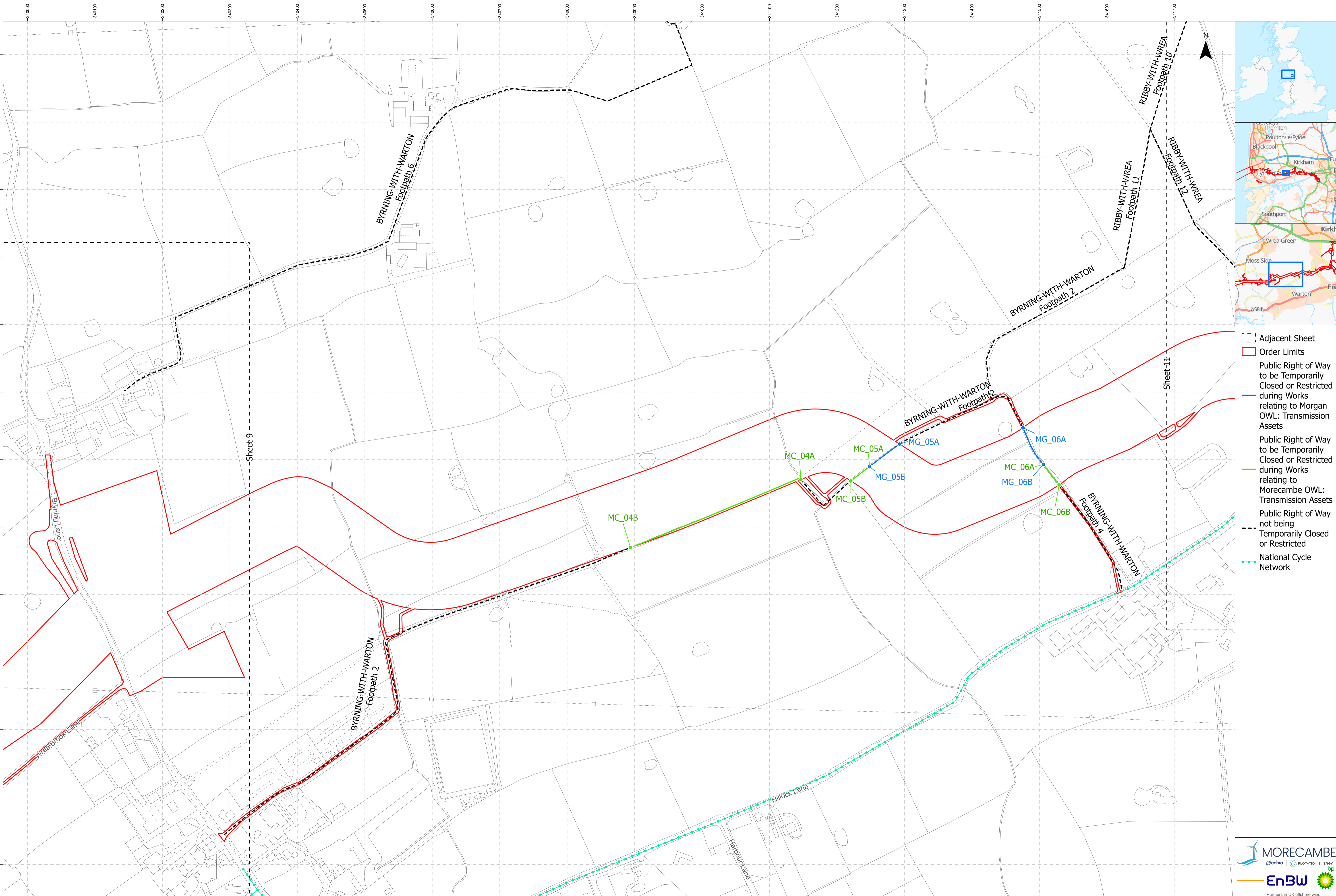
Data Sources: BP, Ordnance Survey
Based Upon The Ordnance Survey Map With The Sanction Of The Controller Of HM Stationery Office. Crown Copyright Reserved. © OS Licence No. 100042124

Service Layer Credits: GB Cartographic Local Names: Contains OS data © Crown Copyright and database right 2022. Contains data from OS Zoomstack

VER	DATE	DETAILS	AUTH	CHK	APPRV
01	19/09/24	Final at DCO Submission	HAH	LM	AS

Drawing Number:
BP-GBR-MORG-REG-0180





- Adjacent Sheet
- Order Limits
- Public Right of Way to be Temporarily Closed or Restricted during Works relating to Morgan OWL: Transmission Assets
- Public Right of Way to be Temporarily Closed or Restricted during Works relating to Morecambe OWL: Transmission Assets
- Public Right of Way not being Temporarily Closed or Restricted
- National Cycle Network

Project Name:
MORGAN AND MORECAMBE OFFSHORE WIND FARMS:
TRANSMISSION ASSETS

Drawing Title:
Public Rights of Way Plan - Sheet 10 of 19
APFP Reg: 5(2)(k)
Document Ref: B13

0 25 50 75 Meters
Scale@A1: 1:2,500

Geodetic Information:
Datum: OSGB 1936
Projection: British National Grid

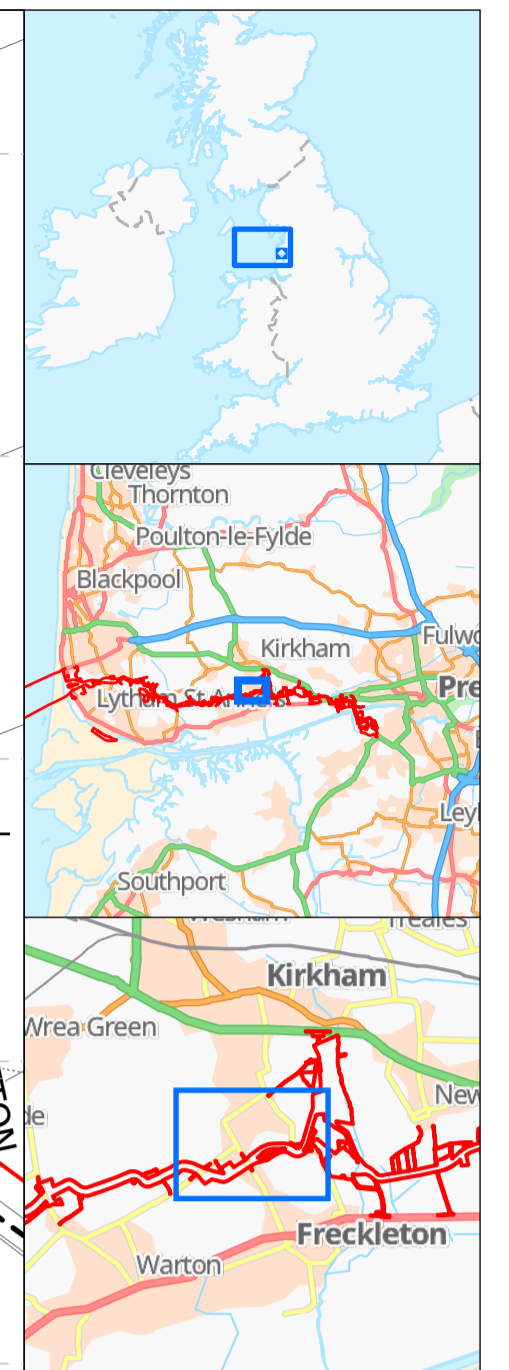
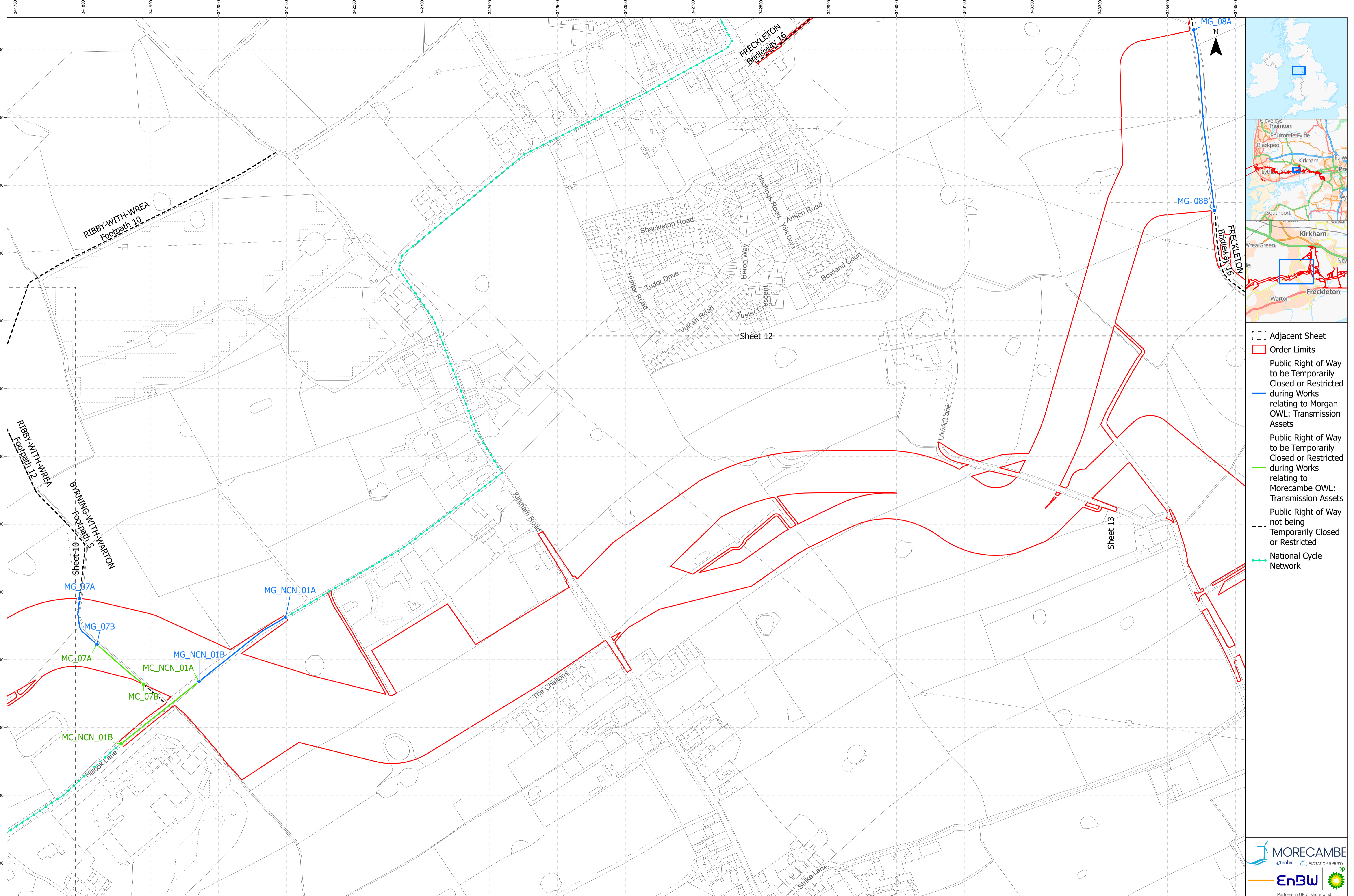
Data Sources: BP, Ordnance Survey
Based Upon The Ordnance Survey Map With The Sanction Of The
Controller Of HM Stationery Office. Crown Copyright Reserved. © OS
Licence No. 100042124

Service Layer Credits: GB Cartographic Local Names:
Contains OS data © Crown Copyright and database right
2022
Contains data from OS Zoomstack

VER	DATE	DETAILS	AUTH	CHK	APPRV
01	19/09/24	Final at DCO Submission	HAH	LM	AS

Drawing Number:
BP-GBR-MORG-REG-0180

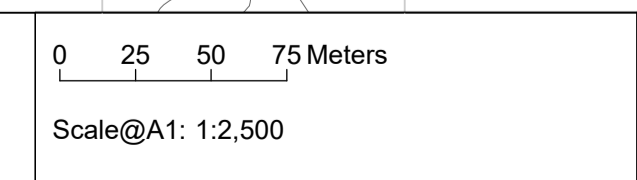




- Adjacent Sheet
- Order Limits
- Public Right of Way to be Temporarily Closed or Restricted during Works relating to Morgan OWL: Transmission Assets
- Public Right of Way to be Temporarily Closed or Restricted during Works relating to Morecambe OWL: Transmission Assets
- Public Right of Way not being Temporarily Closed or Restricted
- National Cycle Network

Project Name:
MORGAN AND MORECAMBE OFFSHORE WIND FARMS: TRANSMISSION ASSETS

Drawing Title:
Public Rights of Way Plan - Sheet 11 of 19
APFP Reg: 5(2)(k)
Document Ref: B13



Geodetic Information:
Datum: OSGB 1936
Projection: British National Grid

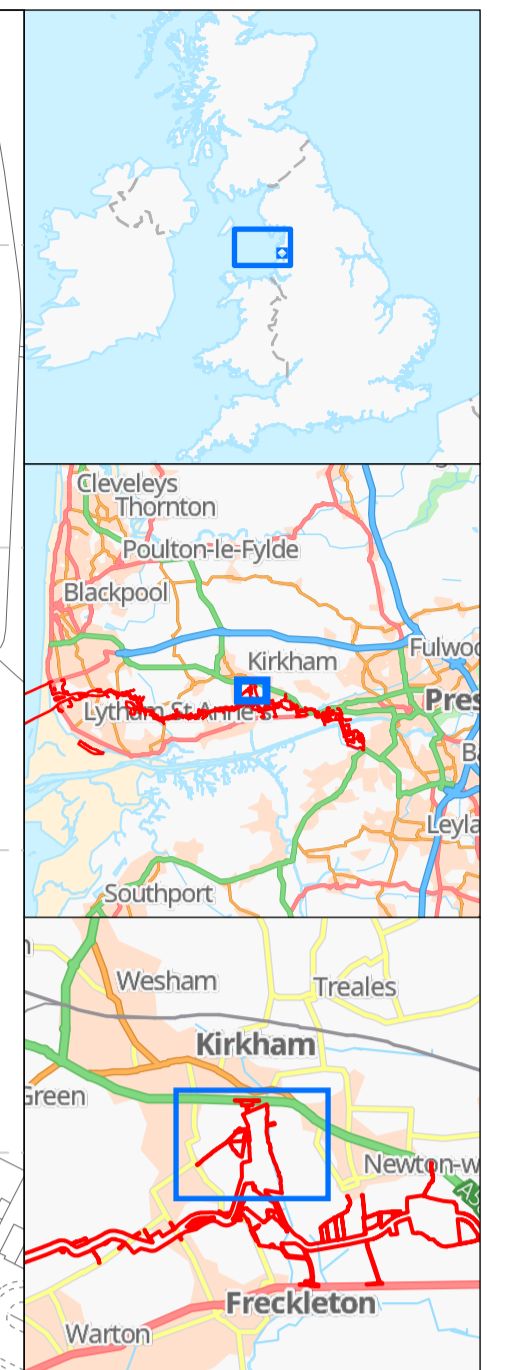
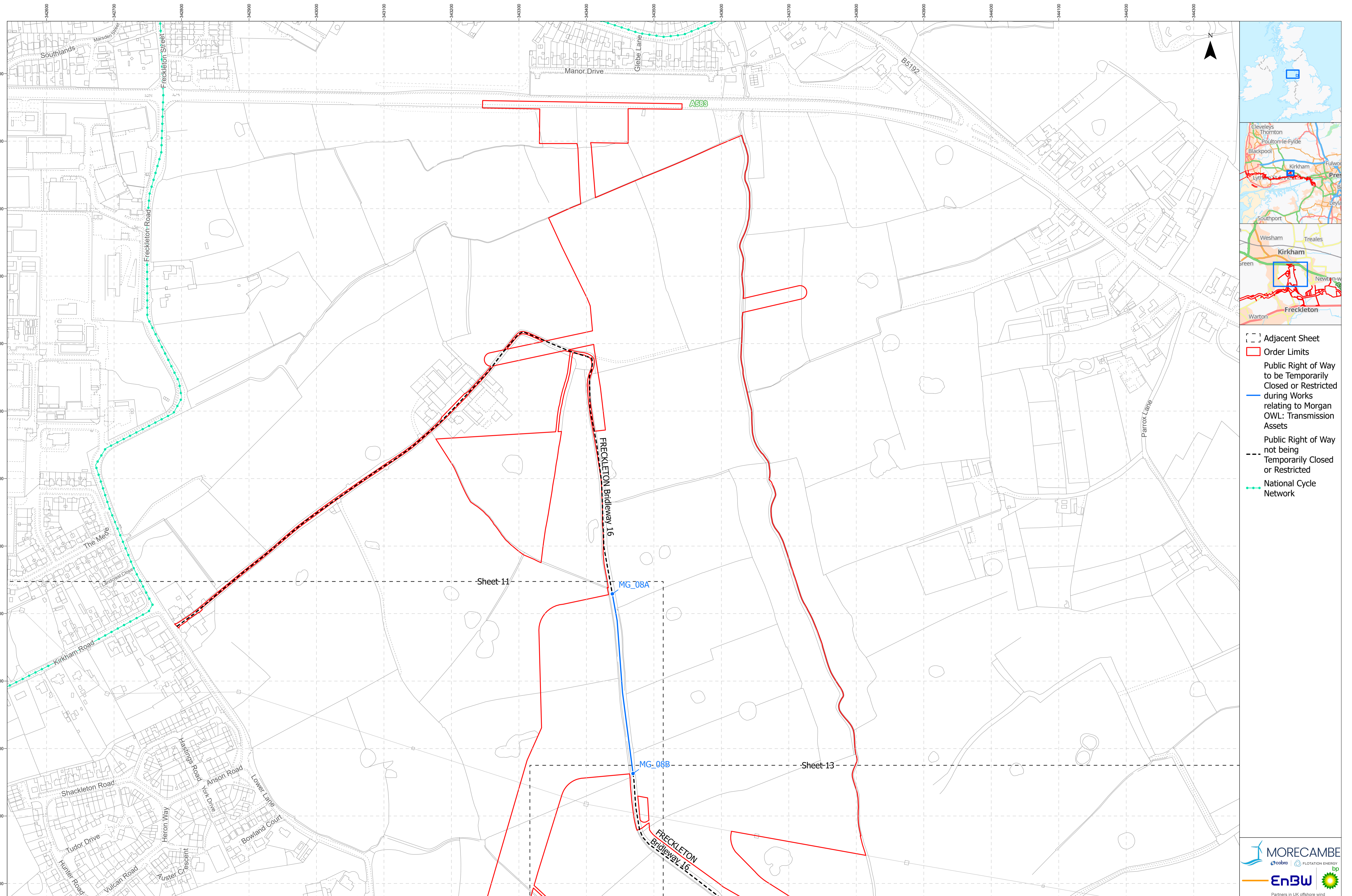
Data Sources: BP, Ordnance Survey
Based Upon The Ordnance Survey Map With The Sanction Of The Controller Of HM Stationery Office. Crown Copyright Reserved. © OS Licence No. 100042124

Service Layer Credits: GB Cartographic Local Names: Contains OS data © Crown Copyright and database right 2022
Contains data from OS Zoomstack

VER	DATE	DETAILS	AUTH	CHK	APPRV
01	19/09/24	Final at DCO Submission	HAH	LM	AS



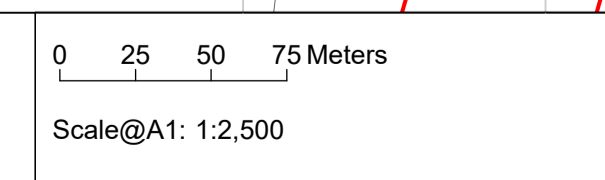
Drawing Number:
BP-GBR-MORG-REG-0180



- Adjacent Sheet
- Order Limits
- Public Right of Way to be Temporarily Closed or Restricted during Works relating to Morgan OWL: Transmission Assets
- Public Right of Way not being Temporarily Closed or Restricted
- National Cycle Network

Project Name:
MORGAN AND MORECAMBE OFFSHORE WIND FARMS:
TRANSMISSION ASSETS

Drawing Title:
Public Rights of Way Plan - Sheet 12 of 19
APFP Reg: 5(2)(k)
Document Ref: B13



Geodetic Information:
Datum: OSGB 1936
Projection: British National Grid

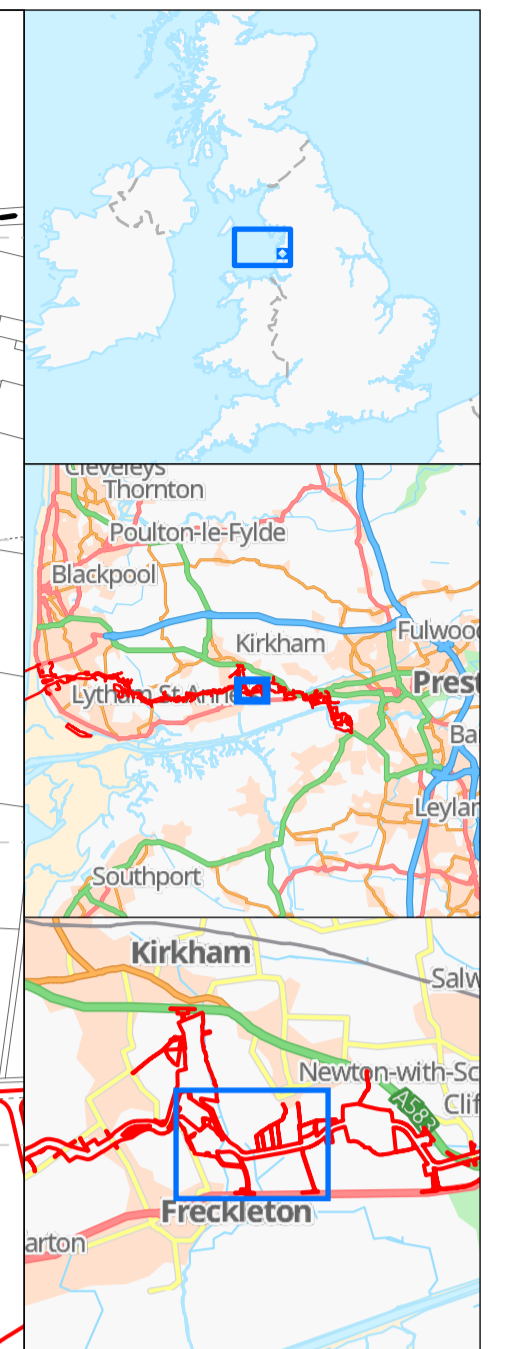
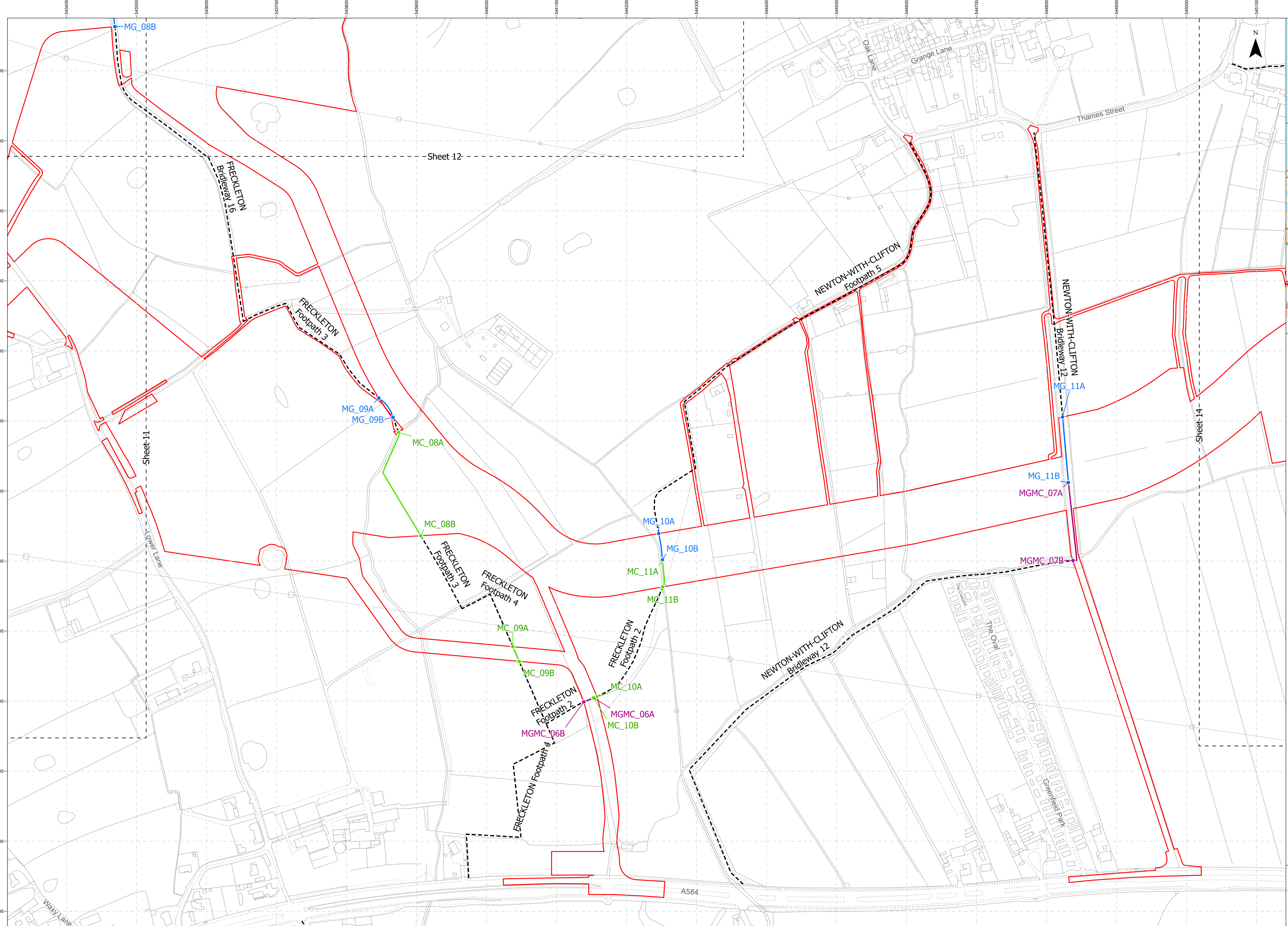
Data Sources: BP, Ordnance Survey
Based Upon The Ordnance Survey Map With The Sanction Of The Controller Of HM Stationery Office. Crown Copyright Reserved. © OS Licence No. 100042124

Service Layer Credits: GB Cartographic Local Names: Contains OS data © Crown Copyright and database right 2022. Contains data from OS Zoomstack

VER	DATE	DETAILS	AUTH	CHK	APPRV
01	19/09/24	Final at DCO Submission	HAH	LM	AS

Drawing Number:
BP-GBR-MORG-REG-0180

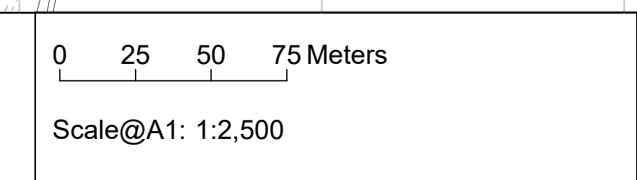




- Adjacent Sheet
- Order Limits
- Public Right of Way to be Temporarily Closed or Restricted during Works relating to Morgan OWL: Transmission Assets
- Public Right of Way to be Temporarily Closed or Restricted during Works relating to Morecambe OWL: Transmission Assets
- Public Right of Way to be Temporarily Closed or Restricted during Works relating to Morgan OWL and Morecambe OWL: Transmission Assets
- Public Right of Way not being Temporarily Closed or Restricted

Project Name:
MORGAN AND MORECAMBE OFFSHORE WIND FARMS:
TRANSMISSION ASSETS

Drawing Title:
Public Rights of Way Plan - Sheet 13 of 19
APFP Reg: 5(2)(k)
Document Ref: B13



Geodetic Information:
Datum: OSGB 1936
Projection: British National Grid

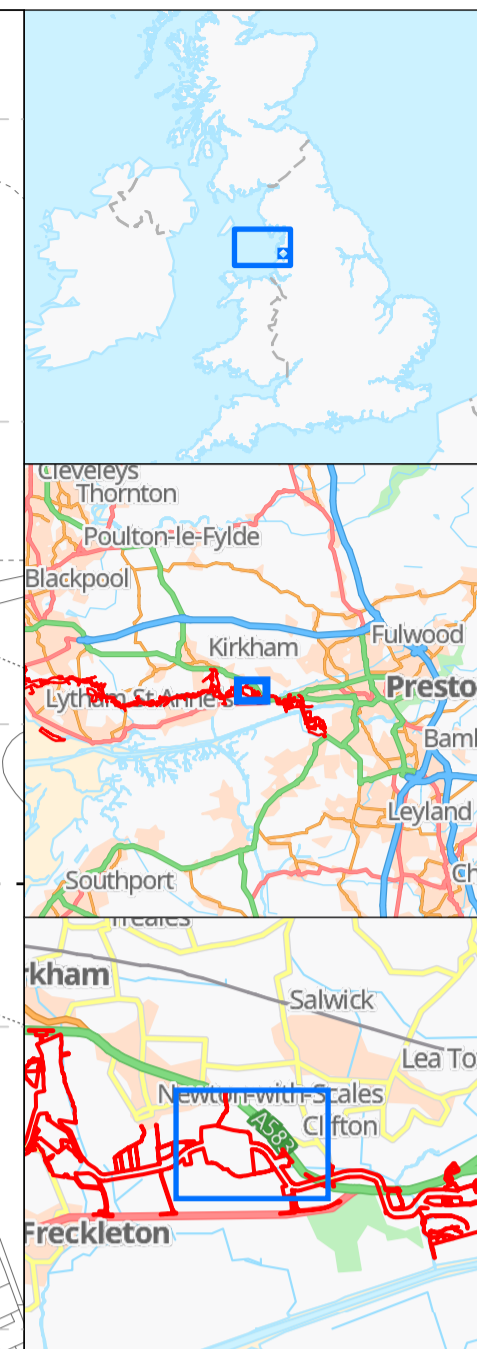
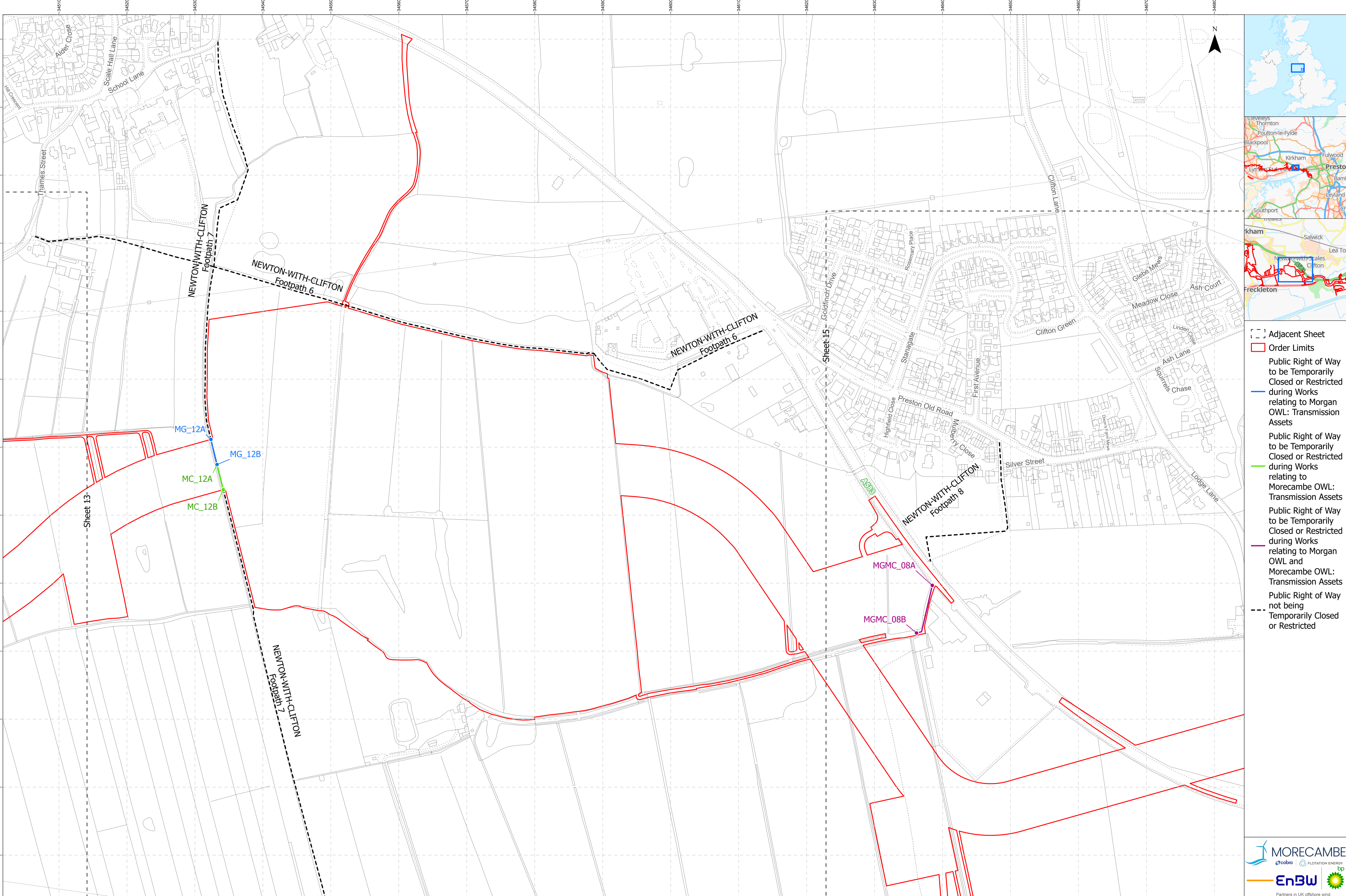
Data Sources: BP, Ordnance Survey
Based Upon The Ordnance Survey Map With The Sanction Of The Controller Of HM Stationery Office. Crown Copyright Reserved. © OS Licence No. 100042124

Service Layer Credits: GB Cartographic Local Names: Contains OS data © Crown Copyright and database right 2022. Contains data from OS Zoomstack

VER	DATE	DETAILS	AUTH	CHK	APPRV
01	19/09/24	Final at DCO Submission	HAH	LM	AS

Drawing Number:
BP-GBR-MORG-REG-0180

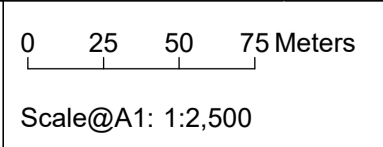




- Adjacent Sheet
- Order Limits
- Public Right of Way to be Temporarily Closed or Restricted during Works relating to Morgan OWL: Transmission Assets
- Public Right of Way to be Temporarily Closed or Restricted during Works relating to Morecambe OWL: Transmission Assets
- Public Right of Way to be Temporarily Closed or Restricted during Works relating to Morgan OWL and Morecambe OWL: Transmission Assets
- Public Right of Way not being Temporarily Closed or Restricted

Project Name:
MORGAN AND MORECAMBE OFFSHORE WIND FARMS:
TRANSMISSION ASSETS

Drawing Title:
Public Rights of Way Plan - Sheet 14 of 19
APFP Reg: 5(2)(k)
Document Ref: B13



Geodetic Information:
Datum: OSGB 1936
Projection: British National Grid

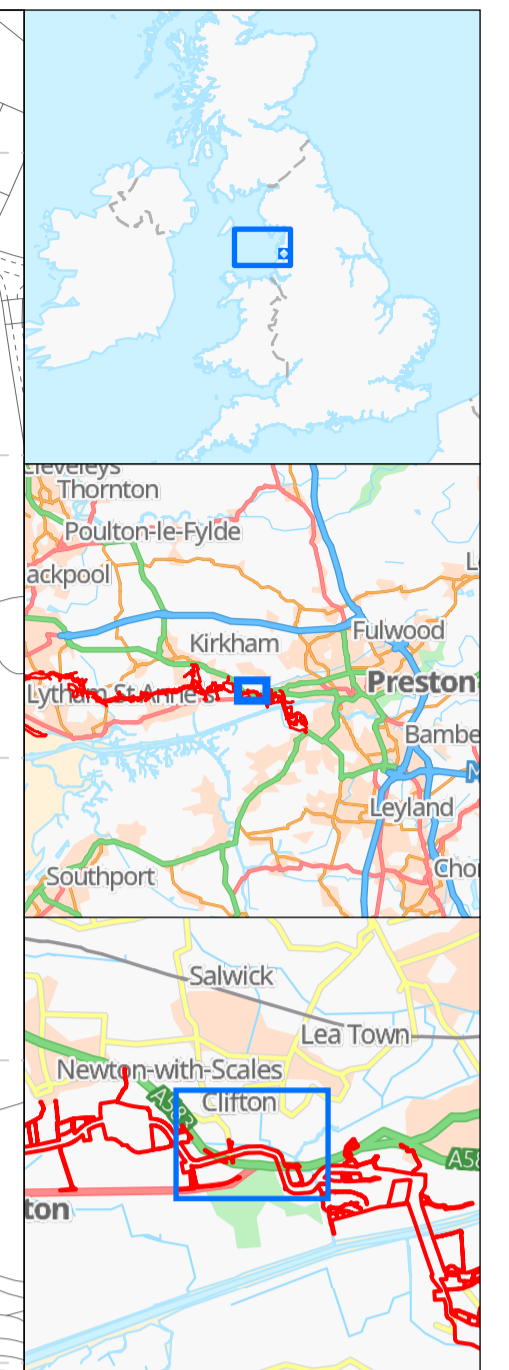
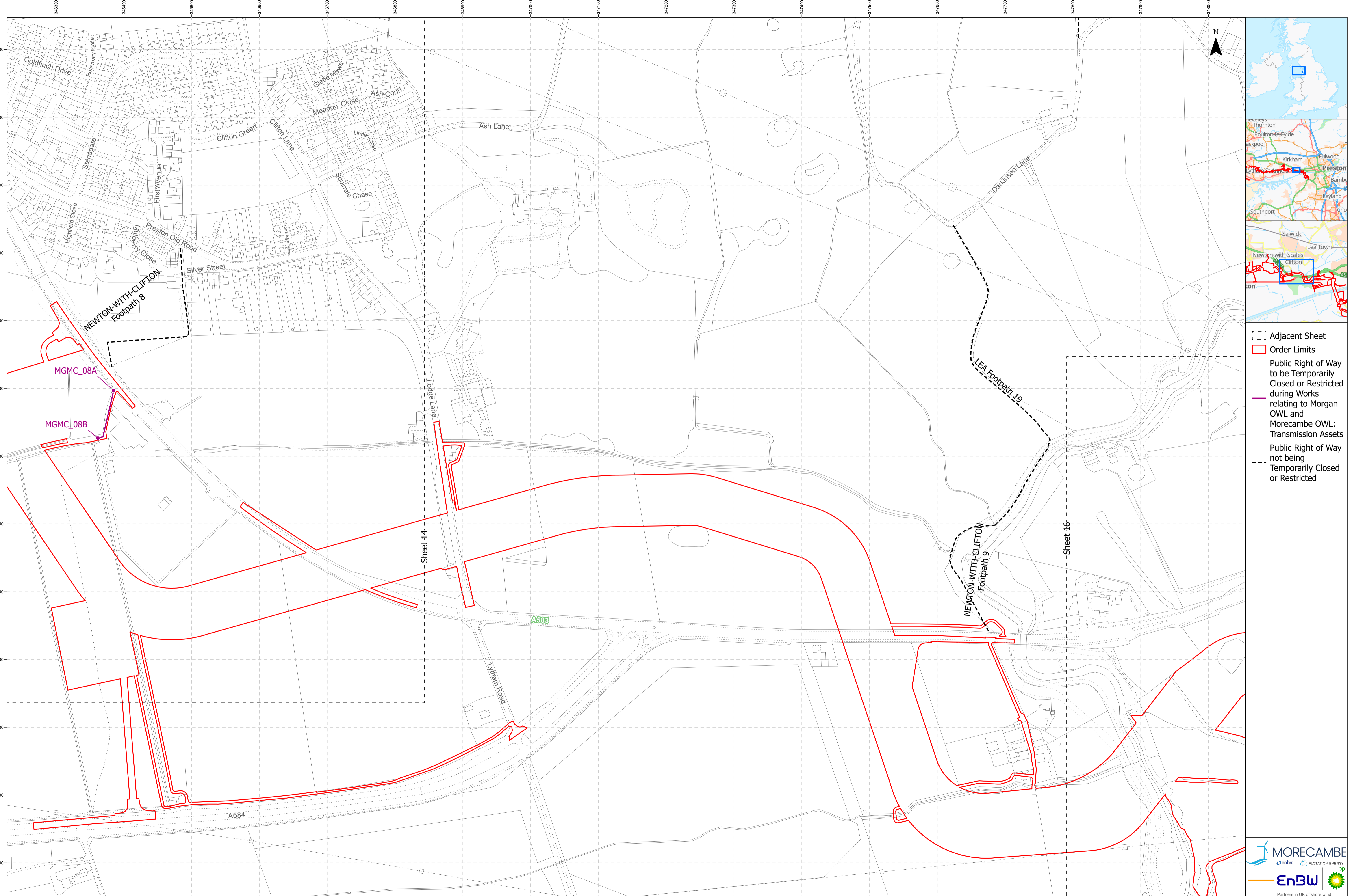
Data Sources: BP, Ordnance Survey
Based Upon The Ordnance Survey Map With The Sanction Of The
Controller Of HM Stationery Office. Crown Copyright Reserved. © OS
Licence No. 100042124

Service Layer Credits: GB Cartographic Local Names:
Contains OS data © Crown Copyright and database right
2022
Contains data from OS Zoomstack

VER	DATE	DETAILS	AUTH	CHK	APPRV
01	19/09/24	Final at DCO Submission	HAH	LM	AS



Drawing Number:
BP-GBR-MORG-REG-0180

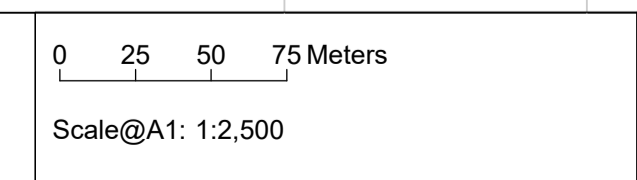


- Adjacent Sheet
- Order Limits
- Public Right of Way to be Temporarily Closed or Restricted during Works relating to Morgan OWL and Morecambe OWL: Transmission Assets
- Public Right of Way not being Temporarily Closed or Restricted



Project Name:
MORGAN AND MORECAMBE OFFSHORE WIND FARMS:
TRANSMISSION ASSETS

Drawing Title:
Public Rights of Way Plan - Sheet 15 of 19
APFP Reg: 5(2)(k)
Document Ref: B13



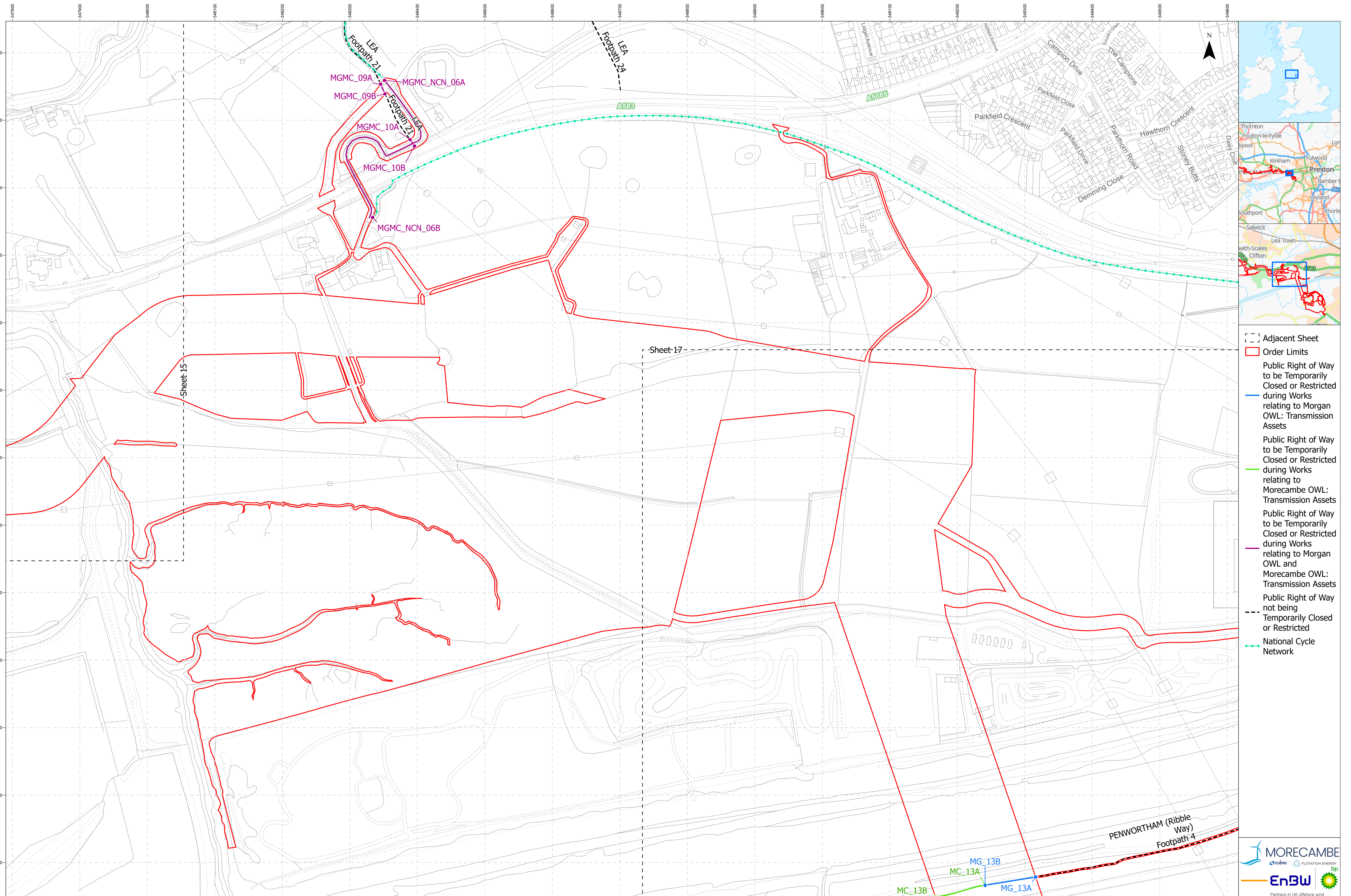
Geodetic Information:
Datum: OSGB 1936
Projection: British National Grid

Data Sources: BP, Ordnance Survey
Based Upon The Ordnance Survey Map With The Sanction Of The Controller Of HM Stationery Office. Crown Copyright Reserved. © OS Licence No. 100042124

Service Layer Credits: GB Cartographic Local Names: Contains OS data © Crown Copyright and database right 2022. Contains data from OS Zoomstack

VER	DATE	DETAILS	AUTH	CHK	APPRV
01	19/09/24	Final at DCO Submission	HAH	LM	AS

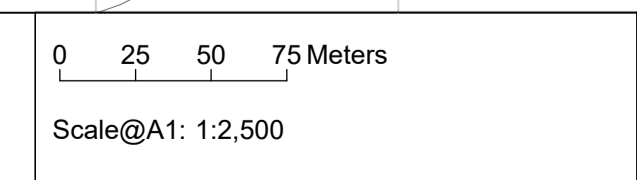
Drawing Number:
BP-GBR-MORG-REG-0180



- Adjacent Sheet
- Order Limits
- Public Right of Way to be Temporarily Closed or Restricted during Works relating to Morgan OWL: Transmission Assets
- Public Right of Way to be Temporarily Closed or Restricted during Works relating to Morecambe OWL: Transmission Assets
- Public Right of Way to be Temporarily Closed or Restricted during Works relating to Morgan OWL and Morecambe OWL: Transmission Assets
- Public Right of Way not being Temporarily Closed or Restricted
- National Cycle Network

Project Name:
MORGAN AND MORECAMBE OFFSHORE WIND FARMS:
TRANSMISSION ASSETS

Drawing Title:
Public Rights of Way Plan - Sheet 16 of 19
APFP Reg: 5(2)(k)
Document Ref: B13



Geodetic Information:
Datum: OSGB 1936
Projection: British National Grid

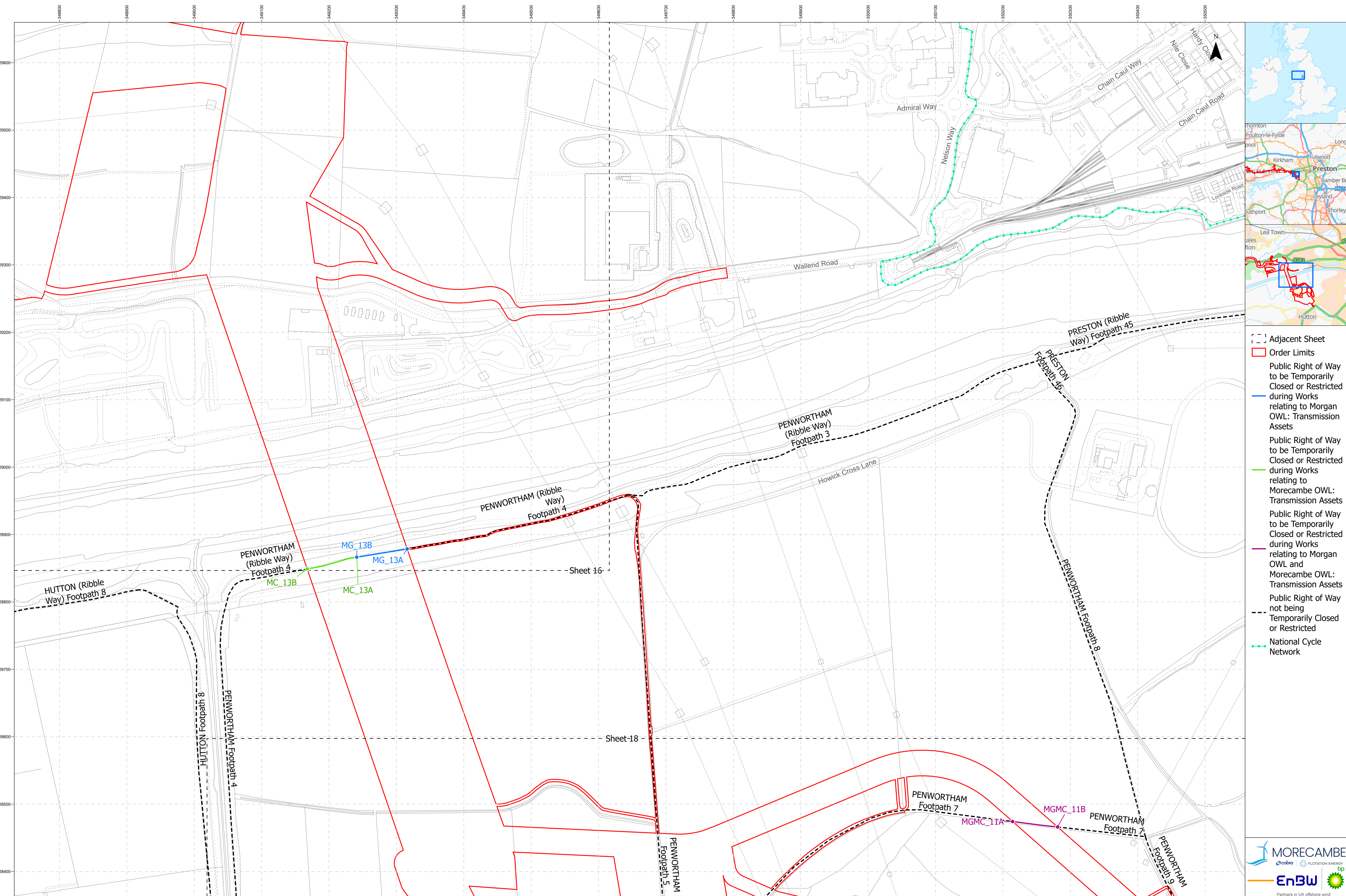
Data Sources: BP, Ordnance Survey
Based Upon The Ordnance Survey Map With The Sanction Of The Controller Of HM Stationery Office. Crown Copyright Reserved. © OS Licence No. 100042124

Service Layer Credits: GB Cartographic Local Names: Contains OS data © Crown Copyright and database right 2022. Contains data from OS Zoomstack

VER	DATE	DETAILS	AUTH	CHK	APPRV
01	19/09/24	Final at DCO Submission	HAA	LM	AS

Drawing Number:
BP-GBR-MORG-REG-0180





- Adjacent Sheet
- Order Limits
- Public Right of Way to be Temporarily Closed or Restricted during Works relating to Morgan OWL: Transmission Assets
- Public Right of Way to be Temporarily Closed or Restricted during Works relating to Morecambe OWL: Transmission Assets
- Public Right of Way to be Temporarily Closed or Restricted during Works relating to Morgan OWL and Morecambe OWL: Transmission Assets
- Public Right of Way not being Temporarily Closed or Restricted
- National Cycle Network

Project Name:
MORGAN AND MORECAMBE OFFSHORE WIND FARMS:
TRANSMISSION ASSETS

Drawing Title:
Public Rights of Way Plan - Sheet 17 of 19
APFP Reg: 5(2)(k)
Document Ref: B13

0 25 50 75 Meters
Scale@A1: 1:2,500

Geodetic Information:
Datum: OSGB 1936
Projection: British National Grid

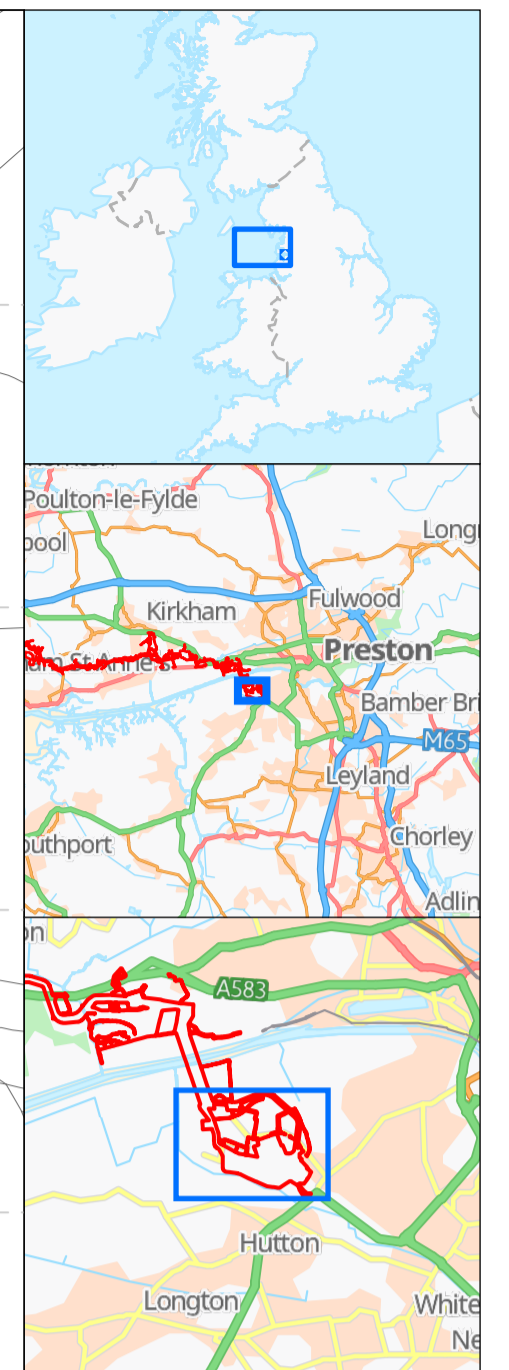
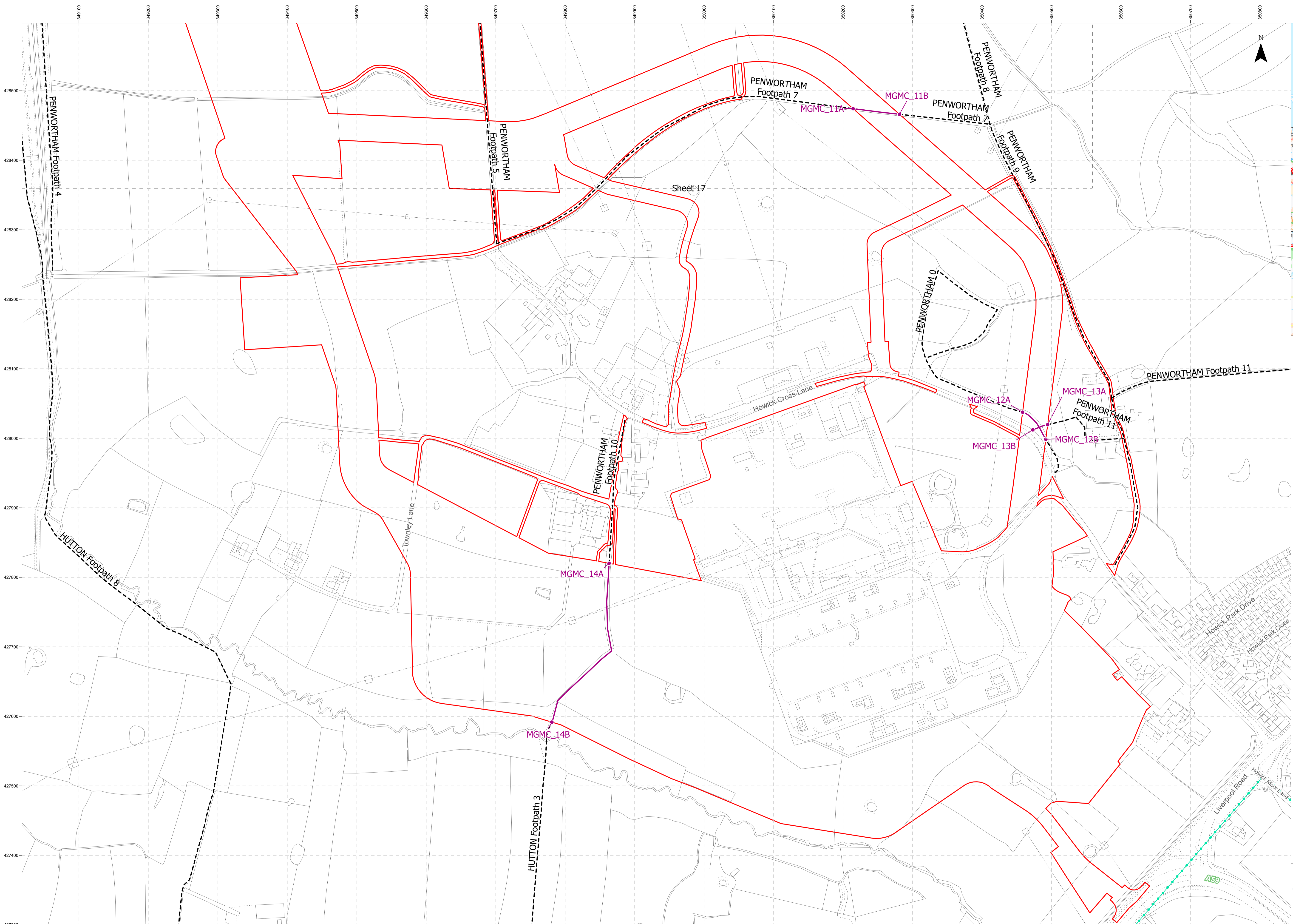
Data Sources:BP, Ordnance Survey
Based Upon The Ordnance Survey Map With The Sanction Of The Controller Of HM Stationery Office. Crown Copyright Reserved. © OS Licence No. 100042124

Service Layer Credits: GB Cartographic Local Names: Contains OS data © Crown Copyright and database right 2022. Contains data from OS Zoomstack

VER	DATE	DETAILS	AUTH	CHK	APPRV
01	19/09/24	Final at DCO Submission	HAH	LM	AS

Drawing Number:
BP-GBR-MORG-REG-0180

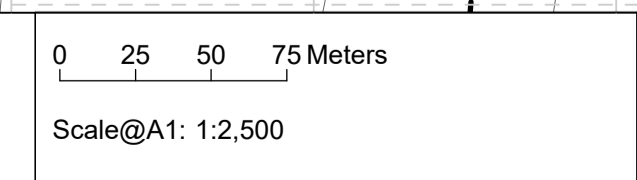




- Adjacent Sheet
- Order Limits
- Public Right of Way to be Temporarily Closed or Restricted during Works relating to Morgan OWL and Morecambe OWL: Transmission Assets
- Public Right of Way not being Temporarily Closed or Restricted
- National Cycle Network

Project Name:
MORGAN AND MORECAMBE OFFSHORE WIND FARMS:
TRANSMISSION ASSETS

Drawing Title:
Public Rights of Way Plan - Sheet 18 of 19
APFP Reg: 5(2)(k)
Document Ref: B13



Geodetic Information:
Datum: OSGB 1936
Projection: British National Grid

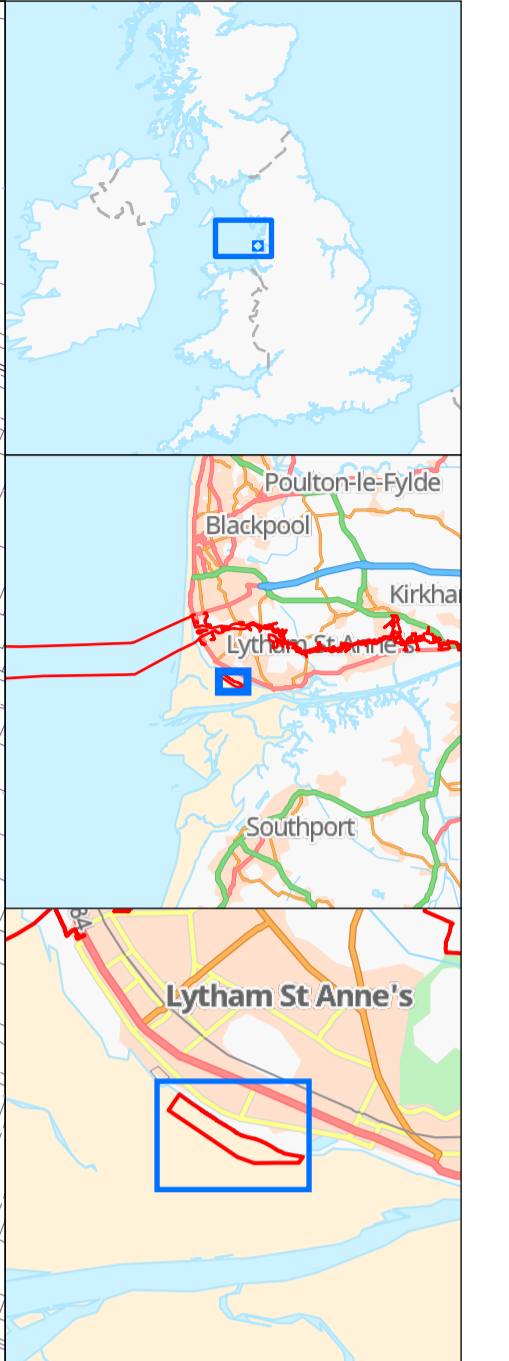
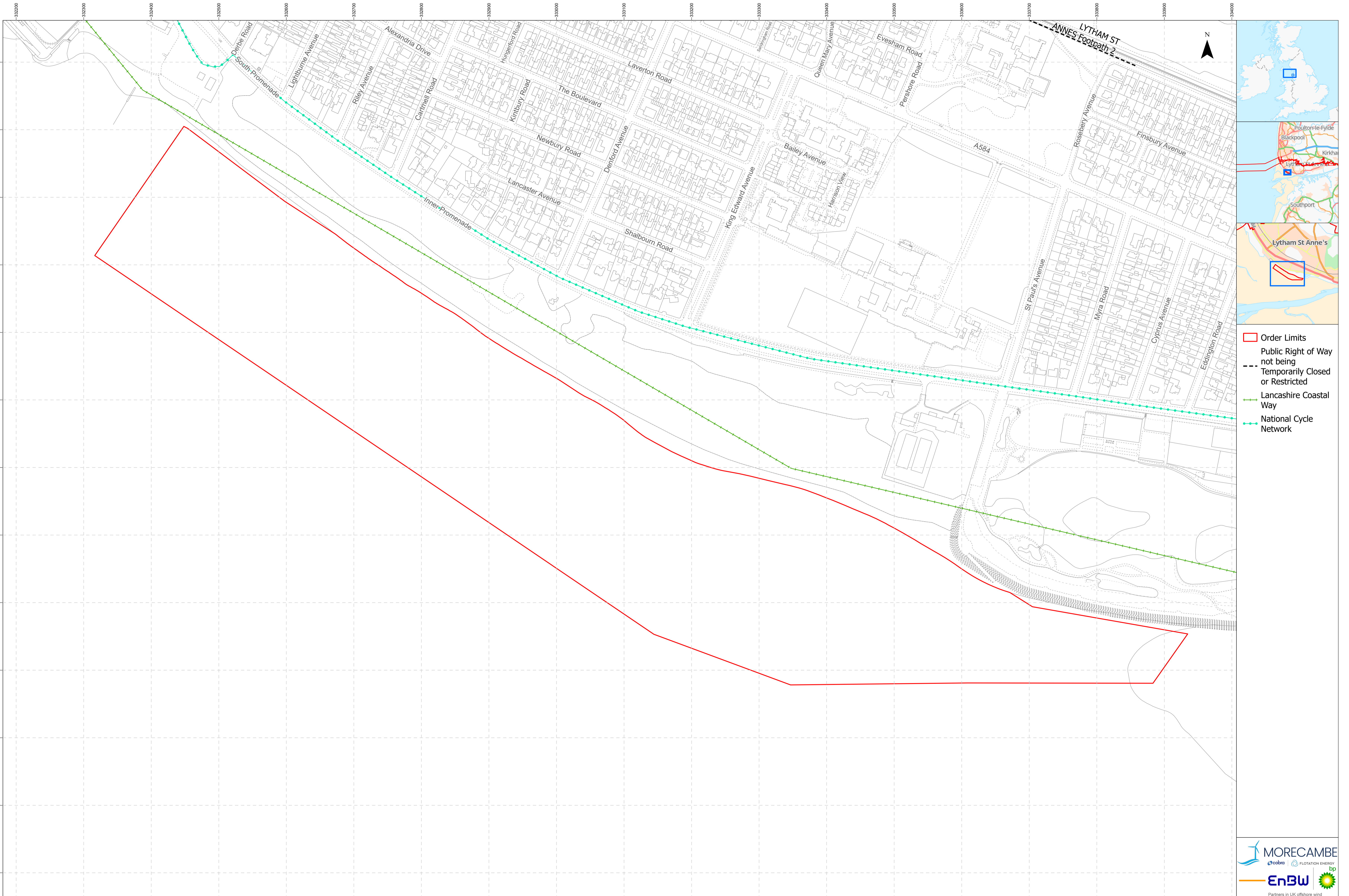
Data Sources: BP, Ordnance Survey
Based Upon The Ordnance Survey Map With The Sanction Of The Controller Of HM Stationery Office. Crown Copyright Reserved. © OS Licence No. 100042124

Service Layer Credits: GB Cartographic Local Names: Contains OS data © Crown Copyright and database right 2022. Contains data from OS Zoomstack

VER	DATE	DETAILS	AUTH	CHK	APPRV
01	19/09/24	Final at DCO Submission	HAH	LM	AS

Drawing Number:
BP-GBR-MORG-REG-0180

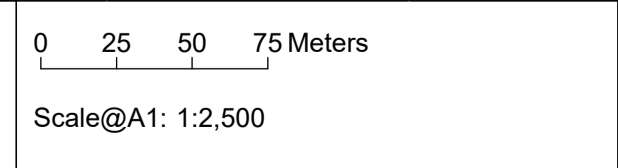




- Order Limits
- Public Right of Way not being temporarily Closed or Restricted
- Lancashire Coastal Way
- National Cycle Network

Project Name:
MORGAN AND MORECAMBE OFFSHORE WIND FARMS:
TRANSMISSION ASSETS

Drawing Title:
Public Rights of Way Plan - Sheet 19 of 19
APFP Reg: 5(2)(k)
Document Ref: B13



Geodetic Information:
Datum: OSGB 1936
Projection: British National Grid

Data Sources: BP, Ordnance Survey
Based Upon The Ordnance Survey Map With The Sanction Of The Controller Of HM Stationery Office. Crown Copyright Reserved. © OS Licence No. 100042124

Service Layer Credits: GB Cartographic Local Names: Contains OS data © Crown Copyright and database right 2022. Contains data from OS Zoomstack

VER	DATE	DETAILS	AUTH	CHK	APPRV
01	19/09/24	Final at DCO Submission	HAH	LM	AS

Drawing Number:
BP-GBR-MORG-REG-0180

